• Informative
• Historical
• Pictorial
• Review of

Greater GREEN County

Gc
977.501
G82ℓ
1144720

M. L.

GENEALOGY COLLECTION

ALLEN COUNTY PUBLIC LIBRARY
3 1833 01076 9765

13

Pictorial County Atlas

A Pictorial Atlas of Farms, Schools, Churches and Points of Intrest County Map and History

THE PUBLIC LIBRARY
OF
FORT WAYNE AND ALLEN COUNTY, IND.

GREEN COUNTY, WIS.

Land area, 593 square miles.

Population, 1950, 24,125

Population, 1940, 23,146

Population, 1930, 21,870

1954

Published By The Loree Co.

3094 MILWAUKEE AVENUE

CHICAGO 18, ILLINOIS

Price $25.00

GREEN COUNTY
Wisconsin

Green County, Wisconsin, is located in the southwestern part of the state on the boundary between Wisconsin and Illinois. The southwest corner is only about 40 airline miles east of the Mississippi River but the southeast corner is about 75 airline miles west of Lake Michigan. Dane County forms the northern boundary of Green while Rock County is located to the east and Lafayette and Iowa are to the west. Across the state line are the counties Stephenson and Winnebago of Illinois.

The seat of county government in Green County is the city of Monroe located in the south-central part of the county. Monroe, the largest city in the county with a population of 6,182 in 1940, was incorporated as a village in 1859 and chartered as a city in 1882. By highway Monroe is 46 miles from Madison, 106 miles from Milwaukee, and 140 miles from Chicago, Illinois.

Area

Green is one of the smaller Wisconsin counties ranking fifty-first among the 71 counties in land area. The total area within the county boundaries is about 375,040 acres. However, this includes the acreage in surveyed lakes and streams the area of which is about 4,100 acres so that the actual land area is 370,950.42 acres. Crawford County which ranks fiftieth has a land area only about 400 acres larger than Green while Pierce which ranks fifty-second is about 500 acres smaller than Green County.

There are 16 civil towns in Green County. Technically all the towns are identical with the government townships within the county which would make them squares, 6 miles to a side. However, the townships along the southern border are somewhat larger; consequently, Spring Grove, Jefferson, and Clarno are the 3 largest towns with 24,988.74, 24,536.92, and 24,116.71 acres respectively. Smallest of the 16 towns is Albany with 21,645.04 acres. Of the remaining 12 towns, 8 are between 22,000 and 23,000 acres each and 4 contain 23,000 to 24,000 acres each.

Industry

Green County is not located in an industrial area. Unfortunately, the latest available data on industry are for the year 1939, the last time the United States Census of Manufactures was taken. In that year there were 134 manufacturing plants in the county. Of these, however, there were 125 which manufactured or processed food and like products, thus including all the dairy plants in the county. The only other group having more than 1 plant was the printing and allied industries group with 4 plants. These figures emphasize the importance of agriculture in the county; well over 90 percent of the manufacturing plants depend on agricultural products for raw material. The groups having 1 plant each are textile mills or other fiber products, clothing or other finished fabric products, furniture or other finished lumber products, iron and steel other than machinery, and nonelectrical machinery.

Education

More than one hundred schools serve the rural, village and city districts of Green County, as follows:

82 operating rural schools
3 state graded schools
7 high schools
- Monroe (city)
- Brodhead (city)
- Monticello (village)
- New Glarus (village)
- Albany (village)
- Brooklyn (village)
- Juda (township free)

In addition, city and village grade schools are located at:
- Monroe
- Brodhead
- Monticello
- New Glarus
- Albany
- Brooklyn
- Browntown
- (Juda, which is unincorporated, operates a state graded school)

The county also operates a Normal school with a two-year course for teachers.

No business colleges now operating. High schools have federal ag courses.

TOWNS

Adams	632
Albany	508
Brooklyn	738
Cadiz	853
Clarno	967
Decatur	595
Exeter	636
Jefferson	1,128
Jordan	652
Monroe	972
Mt. Pleasant	573
New Glarus	505
Spring Grove	825
Sylvester	696
Washington	639
York	656

VILLAGES

Belleville	69
Brooklyn	331
Browntown	274
Monticello	791
New Glarus	1,229

CITIES

Brodhead	2,000
Monroe	7,008

GREEN COUNTY
Wisconsin

It's Fun to Meet—and EAT SWISS
(We mean Green County Swiss)

Rolling Hills, Prize Herds. Two things surprise the visitor to this great alfalfa and blue-grass region; the beauty of the country side and the 1000-feet-above-sea-level elevations. Both these factors no doubt influenced the Swiss colonists who settled here in 1845. Direct from the Alps, they found much to remind them of home in this high, rolling terrain of Green County.

Here is the greatest Swiss and Limburger cheese producing area in the United States. Endowed with water from limestone sources, Green County has what it takes to grow the lush feed needed for cheese-industry milch cows. Here are some of the nation's choicest herds—and some of nature's choicest scenery.

Cheese Three Times a Day is enjoyed by many Green County citizens. Yes, Limburger as a breakfast delicacy is not uncommon. Remember that Green County cheese is just about the last word in flavor and texture, and that the population is predominantly native-born Swiss or of Swiss Descent. They carry on their work in a region of beautiful scenery, of green hilltops that afford a clear view for miles of grassy valleys and timbered slopes.

Colorful old-world customs and costumes remain. Even the architecture occasionally reveals the influence. The people themselves are industrious, thrifty, friendly. As cheesemakers they work in the grand old tradition of quality. When they play their laughter and songs echo across the green valleys.

Wilhelm Tell Lives Again. Another reason why Camera Club members and snapshot fans flock to "The Little Switzerland of America!" Each year, over the Labor-day week-end, the inhabitants of New Glarus present their Wilhelm Tell pageant-play (one performance in Swiss, one in English) in a beautiful natural amphitheater. Also featured are singing and folk dancing on the green by decendants of the hardy pioneers. The play emphasizes the Swiss love of freedom, cherished for centuries in the mountain republic and appreciated by those who have transplanted their fine culture and sworn their loyalty to our younger republic.

1144720

Good Cheese, and We Mean Good! If you never ate a bit of Swiss or Limburger cheese in your life—if you don't like cheese even—you would still get a lot of fun out of visiting Green County.

But if you really appreciate a piece of good natural cheese, a visit to this region is a genuine treat!

Here you'll see the real experts of cheesemaking, on their home grounds, in the authentic setting of their picturesque customs and costumes. Here you'll get the famous Swiss, Limburger and Brick cheeses that are nationally famous. Green County is the leading producing area for Swiss and Limburger cheese in the United States. Its Swiss output is one-third of the Wisconsin total . . . one-fourth of the nation's production. Its Limburger output is nearly three-fourths the total in this leading Limburger state. Constant research is carried on by governmental and private agencies for the improvement of Quality.

Imagine yourself right this minute face to face with a nice open-eyed Swiss cheese made of pure milk in the good natural way . . . What could be finer?

"The Swiss Cheese Center of America"

GREEN COUNTY, WISCONSIN

The bank which serves its community well grows as the community grows. We're proud that the Commercial and Savings Bank has been identified with the progress of the Monroe trade area for over fifty years. It has been a steady, healthy development and expansion with the community.

The Commercial and Savings Bank

Monroe, Wis.

MEMBER F.D.I.C.

Green County's Fastest Growing Bank



ABELS THEODORE 6-551-24
Rt. 4 Monroe 89 acres



ABPLANALP ESTATE ALEX 6-525-33
Rt. 1 Monroe 270 acres



ABEY FRED 6-571-14
Rt. 1 Brooklyn 257 acres



ABPANALP FREDA MRS. 6-530-12
Rt. 5 Monroe 76 acres



ABEY HERALD 6-571-7
Rt. 1 Brooklyn 257 acres



ABPLANALP FREDA MRS. 6-524-14
Rt. 1 Monroe 247 acres



ABPLANALP ALEX 6-512-31
Rt. 1 Browntown 145 acres



ABPLANALP FREDA MRS. 6-532-25
Rt. 2 Monroe 143 acres



ABPLANALP GEORGE 6-511-45
Rt. 2 Winslow 235 acres

ADAMSON GUS 6-559-22
Rt. 2 Monticello 355 acres

ACE EMERY L. 6-567-16
Rt. 1 New Glarus 299 acres



ADELMAN CLYDE W. 6-551-23
Rt. 4 Monroe 185 acres



ACE ORAL 6-565-1
Rt. 1 Belleville 200 acres

AEBERHARD ALFRED 6-566-43
Box A Monticello 10 acres



ACKERMANN EDWARD 6-516-34
Rt. 4 Monroe 170 acres

AEBLY HENRY 6-506-16
Rt. 1 Argyle 217 acres

AESCHLIMANN FRED 6-540-8
Rt. 2 Brodhead 80 acres



AESCHLIMANN JOHN R. 6-556-15
Rt. 1 Albany 200 acres



AHRENS WILLIAM J. 6-572-40
Rt. 1 Brooklyn 80 acres

ALBERTSON CARL 6-488-27
Rt. 3 Blanchardville 173 acres

ALBRIGHT DAVID 6-546-42
Rt. 2 Monroe 160 acres

ALBRIGHT ELMER 6-509-13
Rt. Browntown 119 acres



ALBRIGHT FARMS 6-536-13
Rt. 2 Juda 156 acres

ALBRIGHT FRANK 6-557-31
Rt 1 Albany 110 acres

ALBRIGHT GILBERT 6-536-11
Rt. 2 Juda 79 acres

ALBRIGHT ORVAIL F. 6-553-33
Rt. 1 Brodhead 31 acres



ALBRIGHT OTTO 6-549-20
Rt. 2 Monroe 160 acres

ALBRIGHT WILLIAM 6-546-45
Rt. 2 Monroe 200 acres

ALBERTSON HAROLD & ROSE 6-564-3
Rt. 1 Albany 100 acres

ALBERTSON WAYNE 6-560-12
Rt. 1 Albany 260 acres

ALEXANDER PAUL 6-562-8
Rt. 1 Albany 170 acres

ALLEN GRANT 6-519-43
Browntown 75 acres

ALSTON DONALD 6-523-31
Rt. 1 Monroe 140 acres



ALTMANN JOHN L. 6-501-13
Rt. 1 New Glarus 143 acres



ALSTON RALPH 6-524-22
Rt. 1 Monroe 80 acres

ALTMANN SAM 6-563-32
Rt. 1 Brooklyn 80 acres



ALTMANN FRED 6-566-45
Rt. 2 Monticello 274 acres



ALTMANN THEODORE 6-531-1
Rt. 2 Monroe 85 acres



ALTMANN HENRY 6-547-23
Rt. 2 Monroe 160 acres



ALTMANN WILLIAM 6-547-25
Rt. 2 Monroe 164 acres

AMANN HERMAN 6-554-44
Rt. 1 Brodhead 120 acres



AMIDON GILBERT 6-573-45
Rt. 1 Brooklyn 130 acres

AMMON ERNEST 6-528-5
Rt. 5 Monroe 96 acres

ANDEREGG HANS 6-494-2
Rt. I New Glarus 226 acres

ANDEREGG JOHN 6-531-45
Rt. 5 Monroe 160 acres

ANDEREGG JOHN 6-531-12
Rt. 2 Monroe 89 acres

ANDERSON BROS. 6-488-16
Rt. 3 Blanchardville 129 acres

ANDERSON CLARENCE J. 6-505-31
Rt. 4 Box 121 Monroe 80 acres

ANDERSON GLEN 6-490-6
Rt. 1 Blanchardville 166½ acres



ANDERSON LESTER 6-506-28
Rt. 1 Argyle 200 acres

ANDEREGG HANS 6-493-29
Rt. 1 New Glarus 225 acres



ANGLICKER CLARE MRS. 6-528-35
Rt. 5 Monroe 255 acres

ANDERSON HENRY C. 6-513-21
Rt. 3 Monroe 200 acres



ARGUE JOHN 6-494-39
Rt. 1 New Glarus 184 acres

ANDERSON LESTER 6-506-29
Rt. 1 Argyle 120 acres

ARGUE THEODORE 6-563-22
Rt. 1 New Glarus 176 acres



ARMSTRONG ERVIN J. 6-541-30
Rt. 2 Brodhead 160 acres

ARN ERNST 6-502-23
Rt. 2 Monticello 220 acres



ARN ALFRED 6-499-33
Rt. 2 Monticello 123 acres

ARN HERMAN 6-502-42
Rt. 2 Monticello 160 acres

ARN BARBARA MRS. 6-565-12
Rt 1 Belleville 120 acres

ARN ROBERT D. 6-501-43
Rt. 1 New Glarus 156 acres

ARN DELMAR 6-494-36
Rt. 1 New Glarus 240 acres

ARNES L. H. 6-492-8
Rt. Blanchardville 211¼ acres

ARN EST. BARBARA 6-501-41
Rt. 1 New Glarus 120 acres



ASMUS ELMER 6-538-37
Rt. 2 Juda 120 acres



ARNSMEIER IVAN R. 6-539-18
Rt. 2 Juda 146 acres



ASMUS ELMER 6-539-23
Rt. 2 Juda 235 acres



ASCHOFF FRED 6-558-2
Rt. 1 Monticello 95 acres

ASMUS FLOYD 6-528-30
Rt. 5 Box 181 Monroe 181 acres



ASMUS ARTHUR 6-563-17
Rt. 2 Albany 160 acres



ATKINSON FRANCIS 6-560-24
Rt. 2 Albany 120 acres



ATKINSON MARVIN 6-540-32
Rt. 2 Brodhead 256 acres

AULT LILLIAN MRS. 6-525-44
Rt. 3 Monroe 15 acres



AUESTAD MARTIN 6-498-37
Rt. 1 Argyle 220 acres



AUSMUS WALTER 6-527-41
Rt. 5 Monroe 155 acres

AUGSBURGER JOHN 6-520-37
Rt. 1 Monroe 160 acres

AUSMUS WALTER 6-527-39
Rt. 5 Monroe 40 acres



AULT CARL 6-515-27
Rt. 3 Monroe 149 acres

AYEN THOMAS 6-489-6
Rt. 3 Blanchardville 220 acres

ALBANY 9-100-20

Pop. 839

ATTICA 9-100-21

Pop. 28

ADAMS LUTH. CHURCH 1856 6-491-39

Rt. 1 Argyle Rev. A. P. Anderson

ANDERECK CHEVROLET

CHEVROLET CARS & TRUCKS — GUARANTEED USED CARS—ALL MAKES

Complete Auto Service

RESIDENCE 91M — PHONES — BUSINESS 34D

JUDA, WISCONSIN

BLUFF VIEW PARK

DANCING — PICNIC GROUNDS

ALL LEGAL BEVERAGES

Prop.—LOUIS PFUND

Brodhead Rt. 2 Phone Brodhead 197-J-I

THE BAUMGARTNER CHEESE SUPPLY STORE

BOB HAHLEN, Prop.

Cheese and Cheese

Factory Supplies

MONROE, WISCONSIN

RAY BINNS TAVERN

BROWNTOWN, WISCONSIN

Phone 26

Wines — Liquors — Beer



COL. F. L. BUCHSCHACHER

AUCTIONEER AND REAL ESTATE

RR 2 Hi-way 11 E. Monroe, Wis.

Phone—Monroe 745

BOWMAN DAIRY CO.

MONROE, WIS.

MONROE 2627

Where In Chicago Can You Check In At A Loop Hotel And **Not** Blow Your Bankroll?

comfortable rooms from $3.00

BREVOORT HOTEL

HOME OF THE FAMOUS CRYSTAL BAR — HEART OF THE LOOP

Madison, East of La Salle

Write us for further information

BABLER ALBERT D. 6-558-9
Rt. 1 Monticello 149½ acres

BABLER MILTON 6-566-26
Rt. 1 New Glarus 240 acres



BABLER FRED 6-558-43
Rt. 1 Monticello 92 acres

BABLER ROY E. 6-558-3
Rt. 1 Monticello 119 acres



BABLER HENRY E. 6-551-25
Rt. 4 Monroe 153½ acres

BABLER WILLIS H. 6-552-38
Rt. 1 Monticello 238 acres

BABLER LENA MRS. 6-556-7
Rt. 1 Monticello 250 acres

BACON EMMA MRS. 6-533-28
Rt. 5 Monroe 240 acres



BADERTSCHER ALBERT 6-541-2
Rt. 2 Brodhead 160 acre



BAEBLER VINZENZ 6-558-5
Rt. 1 Monticello 263 acres



BADERTSCHER FRED 6-542-24
Rt. 2 Brodhead 240 acres



BAERTSCHI ANNA MRS. 6-561-25
Rt. 1 Albany 108 acres



BADERTSCHER EST. G. W. 6-541-7
Rt. 2 Brodhead 320 acres

BAGLEY BURR 6-552-16
Rt. 1 Albany 120 acres

BAEBLER JOHN H. 6-556-11
Rt. 1 Monticello 129 acres



BAGLEY BURR L. 6-556-38
Rt. 1 Albany 123 acres

BAHLER ROBERT 6-497-7
Rt. 1 Argyle 212 acres

BALDWIN J. B. MRS. 6-573-9
Rt. 1 Brooklyn 200 acres



BAHLER ROSE MRS. 6-501-2
New Glarus 160 acres

BALSIGER SAMUEL 6-546-43
Rt. 2 Monroe 160 acres

BAHLER WILLIAM 6-514-36
Rt. 3 Monroe 97 acres



BARTH ALFRED 6-551-15
Rt. 2 Monroe 110½ acres

BAKER CHRIS MRS. 6-490-44
Rt. 1 Blanchardville 45 acres

BARTLETT ARTHUR 6-524-17
Rt. 1 Monroe 80 acres

BARTLETT BROS. 6-563-34
Rt. 1 Albany 170 acres

BARRY JOSEPH J. 6-497-6
Rt. 1 Argyle 200 acr

BARTELT HAROLD 6-522-28
Rt. 1 Monroe 160 acres

BAST ELMER 6-511-19
Rt. 1 Browntown 40 acres



BARTELT MELVIN 6-572-42
Rt. 1 Brooklyn 160 acres



BAST FARMER 6-511-7
Rt. Browntown 92 acres

BARTELT RAYMOND 6-520-6
Rt. 1 Browntown 145 acres

BAST FLOSSIE 6-511-15
Rt. 1 Browntown 78 acres

BAUMAN HARVEY H. 6-535-38
Rt 1 Juda 200 acres

BAUMAN PAUL 6-529-37
Rt. 5 Monroe 170 acres

BAUMAN HERMAN 6-535-14
Rt. 1 Juda 225 acres



BAUMANN HERMAN 6-531-13
Rt. 2 Monroe 160 acres

BAUMAN JOHN 6-530-44
Rt. 5 Monroe 132 acres

BAUMGARTNER ALFRED W. 6-527-4
Rt. 5 Monroe 165 acres

BAUMAN LEONARD 6-530-38
Rt. 5 Monroe 87 acres

BAUMGARTNER EMIL 6-527-3
Rt. 5 Monroe 160 acres



BAUMGARTNER EMIL 6-558-18
Rt. 1 Monticello 253 acres

BAUMGARTNER EMIL 6-540-30
Rt. 2 Brodhead 296 acres



BAUMGARTNER HERMAN 6-567-5
Rt. 1 New Glarus 173 acres



BAUMGARTNER LESLIE 6-574-16
Rt. 1 Brooklyn 200 acres

BAUMGARTNER LESLIE 6-575-40
Rt. 1 Brooklyn 80 acres



BAUMGARTNER W. C. 6-552-11
Rt. 2 Monroe 116 acres



BAUMGARTNER W. C. 6-552-10
Rt. 2 Monroe 112 acres

BAYERHOEFER THEO. 6-517-35
Rt. 3 Monroe

BEACH DUANE 6-523-23
Rt. 1 Monroe 140 acres



BEAR DR. NATHAN E. 6-541-5
Rt. 2 Brodhead 80 acres



BEACH FRED 6-521-44
Rt. 1 Browntown 52 acres

BEAR DR. NATHAN E. 6-540-33
Rt. 2 Brodhead 180 acres

BEACH FRED J. 6-521-42
Rt. 1 Monroe 80 acres

BEAR W. G. 6-503-30
Rt. 4 Monroe 160 acres

BEAR HAROLD E. 6-527-6
Rt. 5 Monroe 145 acres

BECHTOLT EARL A 6-514-38
Rt. 3 Monroe 208 acres



BECHTOLT BROS. FARM 6-518-10
Rt. 1 Browntown 226 acres

BECHTOLT BROS. FARM 6-519-23
Rt. 1 Browntown 226 acres



BECHTOLT CLARK 6-548-39
Rt. 4 Monroe 160 acres



BECTOL BROS. 6-518-39
Rt. 3 Monroe 80 acres

BECKER EDWARD T. 6-500-44
Rt. 2 Monticello 420 acres

BECKER HERMAN 6-531-34
Rt. 5 Monroe 135 acres

BECKER JAKE 6-531-32
Rt. 5 Monroe 137 acres



BECKER OTTO 6-540-37
Rt. 2 Brodhead 488 acres



BECKMAN CHET 6-529-22
Rt. 5 Monroe 164 acres

BECKMAN FRED 6-529-31
Rt. 5 Monroe 20 acres



BEDNA RUDOLPH 6-563-24
Rt. 2 Albany 160 acres

BEHNKE BURGESS 6-575-43
Rt. 1 Brooklyn 120 acres

BEHNKE BURGESS 6-575-44
Rt. 1 Brooklyn

BEHNKE CHARLES AND JULIUS 6-570-10
Rt. 1 Bellville 320 acres

BEHNKE CHARLES AND JULIUS 6-570-16
Rt. 1 Brooklyn 340 acres

BEHNKE WILLIAM 6-570-13
Rt. 1 Belleville 80 acres



BEIGOL WILLIAM 6-537-40
Rt. 2 Juda 155 acres



FOUR WINDS FARM 6-504-12
BENKERT GLENN R. 6-504-12
Rt. 4 Monroe 215 acres



BENKERT ARTHUR A. 6-504-38
Rt. 4 Monroe 273 acres



BENSON ALBERT 6-498-34
Rt. 1 Argyle 259 acres

BENKERT EST. GEORGE 6-504-8
Rt. 4 Box 86 Monroe 160 acres



BENSON BROS. FARM 6-488-3
Rt. 3 Blanchardville 153 acres

BENKERT GLADYS MRS. 6-547-16
Rt. 2 Monroe 107 acres



BENSON BROS. FARM 6-488-13
Rt. 3 Blanchardville 120 acres

BERG CLARENCE 6-508-17
Rt. 1 Woodford 114 acres



BERG OLE MRS 6-496-43
Rt. 2 Monticello 81 acres

BERG CLARENCE M. 6-516-14
Rt. 3 Monroe 20 acres



BERG OLE A. 6-507-2
Rt. 1 Argyle 236 acres



BERG LAWRENCE 6-508-8
Rt. 1 Woodford 80 acres

BERGEN HAROLD 6-574-3
Rt. 1 Brooklyn 171 acres

BERG LAWRENCE 6-508-39
Rt. 1 Woodford 160 acres

BERGUM ERVIN 6-573-2
Rt. 1 Brooklyn 40 acres



BERTELRUD GUNNAR 6-496-41
Rt. 1 Argyle 135 acres

BEYER CLARENCE 6-556-14
Rt. 1 Albany 120 acres

BEST HARRY 6-574-26
Rt. 1 Brooklyn 200 acres



BIDLINGMAIER ALBERT 6-510-2
Rt. 1 Winslow, Ill. 145 acres

BEST HARRY 6-574-13
Rt. 1 Brooklyn 89 acres



BIDLINGMAIER ALVIN 6-510-11
Rt. 2 Winslow, Ill. 300 acres

BEST LESLIE 6-572-33
Rt. 1 Brooklyn 160 acres

BIDLINGMAIER ALVIN 6-510-42
Rt. 1 Winslow, Ill. 100 acres

BIDLINGMAIER EDWARD 6-506-45
Rt. 1 Argyle 180 acres

BIDLINGMAIER GEORGE 6-525-23
Rt. 1 Monroe 160 acres

BIDLINGMAIER SYLVAN W. 6-500-30
Rt. 2 Monticello 161½ acres

BIDLINGMAIER WILLIAM 6-500-25
Rt. 2 Monticello 140 acres

BIDLINGMAIER WILLIAM M. 6-505-8
Rt. 4 Monroe 174 acres

BIDLINGMAIER WILLIAM M. 6-505-6
Rt. 4 Monroe 160 acres

BIERI JOHN 6-531-30
Rt. 5 Monroe 120 acres

BINGER ROSS J. 6-537-34
Rt. Juda 158 acres

BITNER RUDY J. 6-519-30
Rt. 1 Browntown 80 acres



BLEILER ALMON 6-506-5
Rt. 1 Argyle 480 acres



BITZ FRED 6-535-10
Rt. 1 Juda 167 acres



BLEILER ANDREW J. 6-500-37
Rt. 2 Monticello 204½ acres



BLANC CONRAD 6-518-29
Rt. 3 Monroe 20 acre



BLEILER ORVILLE 6-496-27
Rt. 1 Blanchardville 25 acres



BLASING LEO 6-510-9
Rt. 2 Winslow, Ill. 50 acres

BLOCK NELLIE MRS. 6-530-15
Rt. 5 Monroe 90 acres



BLOCK OTTO 6-529-26
Rt. 5 Monroe 230 acres



BLOCK ROY 6-513-9
Rt. 3 Monroe 80 acres



BLOOM FRANK 6-514-14
Rt. 3 Monroe 240 acres

BLOOM HARRY 6-525-41
Rt. 1 Monroe 52 acres

BLUM FRED & HERMAN 6-500-39
BLUM BROS. FARM 6-500-39
Rt. 2 Monticello 244 acres

BLUM FRED & HERMAN 6-500-37
BLUM BROS. FARM 6-500-37
Rt. 2 Monticello 120 acres

BLUM DELBERT 6-515-4
Rt. 3 Monroe 240 acres

BLUM ED. 6-566-12
Rt. 2 Monticello 90 acres

BLUM FRANK 6-514-13
Rt. 3 Monroe 240 acres



BLUM WILLIAM H. 6-504-7
Rt. 4 Monroe 101 acres

BLUM JOHN 6-515-35
Rt. 3 Monroe 242 acre



BLUM WILLIAM O. 6-528-36
Rt. 5 Monroe 137 acres

BLUM JOHN 6-496-33
Rt. 2 Monticello 160 acres



BLUMER BROS. 6-496-18
Rt. 1 New Glarus 100 acres



BLUM WALTER D. 6-543-23
Rt. 2 Juda 134 acres



BLUMER BURNETT 6-556-17
Rt. 1 Albany 100 acre

BLUMER FRED 6-499-27
Rt. 2 Monticello 160 acres

BLUMER JOHN D. 6-533-16
Rt. 1 Juda 162 acres



BLUMER FRED 6-533-32
Rt. 5 Monroe 160 acres

BLUMER JOHN J. 6-551-14
Rt. 2 Monroe 160 acres

BLUMER HENRY 6-516-5
Rt. 3 Monroe 176 acres



BLUMER JOSEPH 6-556-16
Rt. 1 Albany 237 acres

BLUMER HENRY 6-514-34
Rt. 3 Monroe 82½ acres

BLUMER MELVIN 6-499-28
Rt. 2 Monticello 211 acres

BLUMER ROSE MRS. 6-531-28
Rt. 5 Monroe 145 acres

BLUMER ROY 6-562-6
Rt. 1 Albany 105 acres

BLUMER WARNER 6-500-41
Rt. 2 Monticello 178 acres



BLUMER WILLIAM 6-561-36
Rt. 2 Albany 300 acres

BOECK CLARENCE A. 6-567-15
Rt. 1 Belleville

BOEGLI LEON 6-509-45
Rt. 1 Browntown 290 acres

1144720



BOETKER WILL MRS. 6-508-1
Rt. 1 Woodford 20 acres

BOHREN JOHN 6-518-34
Rt. 3 Monroe 133 acres



BOLLIG JOHN H. 6-569-43
Rt. 1 Belleville 80 acres

BONGIORNO DR. F. J. 6-560-2
Rt. 1 Albany 240 acres

BONGIORNO DR. F. J. 6-557-39
Rt. 1 Albany 240 acres

BONTLY ED. 6-502-29
Rt. 2 Monticello 174 acres



BONGIORNO DR. F. J. 6-560-23
Rt. 2 Albany 289 acres



BORGMAN JAMES 6-541-36
Rt. 1 Davis, Ill. 62 acres

BONGIORNO DR. F. S. 6-560-11
Rt. 1 Albany 160 acres

BOSS ART 6-502-36
Rt. 2 Monticello 200 acres

BOSS FRED 6-518-44
Rt. 3 Monroe 160 acres



BOSSHART CONRAD 6-553-32
Rt. 1 Brodhead 80 acres

BOSS GLENN W. 6-521-29
Rt. 1 Browntown 80 acres



BOTTERON ALFRED F. Jr. 6-548-37
Rt. 4 Monroe 100 acre

BOSS SAM 6-523-13
Rt. 1 Monroe 120 acres

BOWEN LILLY MRS. 6-524-37
Rt. 1 Orangeville, Ill. 175 acres



BOSSHART CONRAD 6-546-26
Rt. 2 Brodhead 120 acres

BOWMAN SALMAR 6-499-22
Rt. 2 Monticello 137 acres

BOYNTON GUNHILD MRS. 6-512-37
Rt. 1 Browntown 110 acres

BRAND FRANZ 6-530-14
Rt. 5 Monroe 180 acres



BRADFORD MINNIE MRS. 6-510-43
Rt. 1 Winslow, Ill. 120 acres

BRANDENBURG GEORGE 6-542-5
Rt. 2 Brodhead 120 acres

BRAGER CHRIS 6-488-14
Rt. 3 Blanchardville 310 acres

BRANDR FRED SR. & JR. 6-5.6-20
Rt. 1 Argyle 120 acres

BRAND FRANZ 6-514-29
Rt. 3 Monroe 189 acres

BRANNER ERNEST 6-503-35
Rt. 4 Monroe 80 acres

BRATRUD HAROLD 6-491-20
Rt. 1 Argyle 298 acres



BRAZEL ROBERT 6-497-18
Rt. 1 Argyle 200 acres



BRAUN ELMER J. 6-546-25
Rt. 2 Brodhead 240 acres



BRECHLIEN MILTON 6-550-9
Rt. 2 Monroe 240 acres

BRAUN ROBERT 6-503-38
Rt. 4 Monroe 160 acres



BRECKLIN GAIL R. 6-536-39
Rt. 1 Juda 52 acres

BRAZEL BOB 6-507-44
Rt. 1 Argyle 40 acres

BREISATH HALVER 6-489-43
Rt. 3 Blanchardville 183 acres

BREWER WILLIAM 6-563-22
Rt. 2 Albany 80 acres

BRIGGS HUBERT 6-560-43
Rt. 1 Albany 137½ acre

BRIGGS ALBERT 6-565-36
Rt. 1 Belleville 120 acres

BRIGGS JOSEPH C. 6-563-31
Rt. 1 Brooklyn 171 acres

BRIGGS CYRIL 6-570-15
Rt. 1 Brooklyn 40 acres



BRIGGS WILLIAM 6-557-33
Rt. 1 Albany 313 acres

BRIGGS FORREST 6-524-40
Rt. 1 Monroe 160 acres

BRODERICK WILLIAM 6-569-37
Rt. 1 Belleville 205 acres



BRENNAN ESTATE 6-528-34
Rt. 5 Monroe 189 acres

BRENNAN WILLIAM 6-529-14
Rt. 5 Monroe 98 acres



BRENNAN JOHN 6-527-5
Rt. 5 Monroe 120 acres



BREWER CLYDE 6-571-39
Rt. 1 Brooklyn 80 acres

BRENNEN NED 6-525-36
Rt. 1 Monroe 26 acres

BREWER CLYDE 6-563-30
Rt. 1 Brooklyn 40 acres



BRENNAN SUPER MARKET 6-517-15
Highway 11 & 81 Monroe

BREWER FAYE 6-563-23
Rt. 2 Albany 100 acres

BROGE RAY C. 6-533-6
Rt. 1 Juda 120 acres

BROWN BROS. 6-575-13
Rt. 2 Brooklyn 64 acres



BROOKS MELVIN F. 6-503-36
Rt. 4 Monroe 160 acres

BROWN NATHAN 6-531-9
Rt. 2 Monroe 84 acres

BROTEN OLE 6-488-25
Rt. 3 Blanchardville 80 acres

BROWN WILLIAM 6-568-16
Rt. 1 New Glarus 148 acres

BROUGHTON COBURN 6-556-40
Rt. 1 Albany 301 acres

ROY BINNS TAVERN 6-512-28
Corgell Lumber Co.
Railway Sta. Browntown, Wis.

BRUGGER CASPER 6-504-37
Rt. 4 Monroe 160 acres



BRUGGER JOHN 6-549-23
Rt. 2 Monroe 146 acres

BRUGGER JOHN 6-549-21
Rt. 2 Monroe 214 acres

BRUGGER WALTER 6-512-25
Browntown 40 acres

BRUNKOW FRANK W. 6-534-37
Rt. 1 Juda 100 acres



BRUNKOW FRANK W. 6-534-34
Rt. 1 Juda 80 acres



BRUNKOW FRED W. 6-548-3
Rt. 4 Monroe 149 acres

BRUNKOW WILLIAM A. 6-528-9
Rt. 5 Monroe 110 acres

BRUNNEN GOTTLIEBZUM MRS. 6-503-13
Rt. 4 Monroe 117 acres

BUEHL WILLIAM F. Sr. 6-552-39
Rt. Monticello 180 acres



BRUNNER ADOLPH 6-503-5
Rt. 4 Monroe 180 acres

BUEHLER GOTTFRID 6-503-26
Rt. 4 Monroe 100 acres



BRUNNER GEORGE 6-537-7
Rt. 2 Juda 200 acres



BUERGISSER NICK 6-523-38
Rt. 1 Monroe 74 acres



BRUSVEEN HANS 6-489-38
Rt. 3 Blanchardville 80 acres

BUESSER ALOIS O. 6-494-12
New Glarus, Wis. 38 acres

BUESSER PIUS 6-495-15
Rt. 1 New Glarus 150 acres



BUHOLZER WALTER 6-546-39
Rt. 2 Monroe 160 acres

BUFTON JOHN MRS. 6-561-16
Rt. 2 Albany 120 acres

BURKHALTER ROBERT 6-548-5
Rt. 2 Monroe 197 acres



BUFTON ROLAND 6-538-33
Rt. 2 Juda 160 acres



BUMP ALBERT 6-562-7
Rt. 1 Albany 175 acres

BUFTON WILFORD 6-540-27
Rt. 2 Brodhead 140 acres

BUMP ALBERT AND DWIGHT 6-562-15
Rt. 1 Albany 120 acres



BUOL JACOB O. 6-565-7
Rt. 1 Belleville 160 acres

BURKHALTER FRED JR. 6-520-2
Rt. 1 Browntown 110 acres

BURGY FRED T. 6-558-26
Rt. 1 Monticello 245 acres

BURKHALTER JAKE 6-548-6
Rt. 2 Monroe 160 acres



BURGY FRED T. 6-558-25
Rt. 1 Monticello 245 acres

BURKHALTER MERLIN D. 6-536-41
Rt. 1 Juda 80 acres

BURI ALBERT 6-501-56
Rt. 4 Monroe 180 acres

BURRESON JOHN 6-488-23
Rt. 3 Blanchardville 193 acres

BURT CLAYTON MRS. 6-553-24
Rt. 2 Monroe 120 acres

BUSHNELL DEAN 6-507-6
Rt. 1 Argyle 260 acres

BUSCH LA VERNE 6-496-28
Rt. 1 Blanchardville 230 acres



BUSJAHN WILLIAM 6-520-28
Rt. 1 Browntown 80 acres

BUSCH LESTER 6-497-37
Rt. 1 Argyle 105 acres



BUSSER VINCENT 6-564-1
Rt. 1 Albany 160 acres

BUSHJAN ERNEST 6-520-43
Rt. 2 Winslow, Ill. 131 acres

BUTTS FRED MRS. 6-508-15
Rt. Woodford 150 acres

MAPLE LEAF CHEESE FACTORY 6-556-43
Rt. 1 Albany

STAUFFACHER CHEESE FACTORY 6-550-5
Rt. 2 Monroe



SILVER AND LEWIS CHEESE FACTORY
Rt. 1 Monticello 6-559-40



WELLS CHEESE. CO. 6-507-18
Rt. 1 Argyle

BURKHALTER CHEESE FACTORY 6-548-7
Rt. 2 Monroe



GUTZMER CHEESE CO. 6-508-12
Rt. 1 Woodford

EVERGREEN CHEESE FACTORY 6-529-33
Rt. 5 Monroe

ATTICA CHEESE FACTORY 6-563-38
Rt. 1 Albany

BRODHEAD SWISS CHEESE FACTORY

Aged Cheese - Pasteurized Cream Butter

Mail Orders — **Casper Jaggi, Proprietor**

Phone Office 48 Res. 291J — **BRODHEAD, WISCONSIN**

BELLEVILLE, WIS. 9-100-27

Pop. 663



BRODHEAD, WIS. 9-100-18

Pop. 2009

BROOKLYN, WIS. 9-100-23

Pop. 477



BROWNTOWN, WIS. 9-100-3

Pop. 274

WILLIAM BREWER & SON

RR 2 240 Acres Albany, Wis.

ALFALFA HOME FARM

Breeder of purebred
CHESTER WHITE SWINE

H.I.R. Testing —

8 Yr. Average

12,892 lbs. Milk—471.2 lbs. Fat

30 Cows — 2X

— Type Classified —

Score — 86.2



HOME

OF

"INTENSE"

HOMESTEADS

ELMER BROOK DAIRY FARM

REGISTERED HOLSTEINS

H. O. Elmer 225 Acres York Twp. Ralph T. Elmer

CADIZ CEMETERY 6-519-45

Browntown, Wis.

CALHOUN THOMAS 6-575-14
Rt. 1 Brooklyn 160 acres

CAMENZIND FRANZ 6-516-43
Rt. 4 Monroe 206 acres

CAMPBELL EVERETT 6-521-36
Rt. 1 Monroe 82 acres



CAMPBELL EARL MRS. 6-537-45
Rt. 2 Juda 137 acres

CAMPBELL G. W. 6-521-45
Rt. 1 Browntown 1 acre



CAMPBELL RAYMON 6-551-40
Rt. 2 Monroe 95 acres



CAMRON CLAYTON 6-533-27
Rt. 5 Monroe 160 acres

CAMRON W. H. 6-530-9
Rt. 5 Monroe 220 acres

CARROLL J. H. 6-562-19
Rt. 1 Albany 80 acres



CARTER RUSSELL 6-533-10
Rt. 1 Juda 80 acres



CARROLL W. M. 6-564-26
Rt. 1 Monticello 140 acres

CHAMBERS CLYDE 6-533-22
Rt. 5 Monroe 100 acres



CARSTENSEN ETHEL MRS. 6-574-27
Rt. 1 Brooklyn 160 acres

CHAMBERS FLOYD 6-534-32
Rt. 1 Juda 26 acres

CARTER RUSSEL F. 6-533-8
Rt. 1 Juda 298 acres

CHAPIN EDWIN J. 6-512-34
Rt. 1 Browntown 140 acres



CHAPIN NOEL B. 6-518-8
Rt. 1 Browntown 157 acres



CHESEBRO KAY H. 6-551-36
Rt. 1 Monticello 120 acres



CHASE ADEN 6-573-14
Rt. 1 Brooklyn 120 acres

CHRISTEN ARTHUR G. 6-568-24
Rt. 2 Belleville 375acres

CHRISTEN EDWIN 6-568-25
Rt. 2 Belleville 272 acres



CHRISTEN JOHN A. 6-526-14
Rt. 5 Monroe 190 acres



CHRISTEN WALTER W. 6-574-22
Rt. 1 Brooklyn 218 acres



CHRISTEN WILBERT
Rt. 1 Monticello 195 acres



CHRISTENSEN ARTHUR 6-542-8
Rt. 2 Brodhead 116 acres

CHRISTENSEN NELSON 6-545-9
Rt. 2 Brodhead 149 acres



CLARK BEN 6-539-21
Rt. 2 Brodhead 80 acres

CLARK CLAYTON 6-541-19
Rt. 2 Brodhead 120 acres

CLARK DONALD 6-548-8
Rt. 3 Monroe 240 acres

CLARK FRANK FARM 6-551-25
Rt. 4 Monroe 240 acres

CLARK FRANK E. 6-527-37
Rt. 5 Monroe 187 acres

CLARK FRANK G. 6-565-8
Rt. 1 Belleville 240 acres

CLARK HOWARD 6-539-33
Rt. 2 Juda 80 acres



CLARK ROGER 6-571-44
Rt. 1 Brooklyn 120 acres

CLARK JULIAN 6-513-13
Rt. 3 Monroe 137 acres



CLAUSSEN ESTATE BEN 6-497-17
Rt. 1 Argyle 220 acres



CLARK ROBERT 6-538-4
Rt. 2 Juda 80 acres



CLEAVELAND EARL MRS. 6-539-39
Rt. 2 Juda 80 acres



CLARK ROYAL 6-572-5
Rt. 1 Brooklyn 200 acres



CLEVELAND BENJAMIN MRS. JR. 6-543-32
Rt. 2 Juda 180 acres



CLINE ROBERT 6-519-28
Rt. 1 Browntown 80 acres

CLINE RUSSELL 6-519-3
Rt. 1 Browntown 40 acres

COLDREN C. J. 6-545-24
Rt. 2 Brodhead 176 acres

COLLINS GLEN 6-507-23
Rt. 1 Argyle 394 acres



CONDON BOB 6-542-45
Rt. 3 Brodhead 30 acres



CONWAY IONE MRS. 6-491-22
Rt. 1 Argyle 159 acres

CONDON M. J. 6-545-38
Rt. 1 Brodhead 220 acres

CONDON M. J. 6-545-33
Rt. 1 Brodhead 60 acres



CONWAY VINCENT 6-491-21
Rt. 1 Argyle 80 acres



CONNORS REX 6-513-27
Rt. 3 Monroe 293 acres

COPLIEN EARL 6-537-41
Rt. 2 Juda 69 acres



COPLIEN EDWIN 6-550-43
Rt. 2 Monroe 100 acres



CORELL FRANK 6-520-27
Rt. 1 Browntown



CORYELL JOHN 6-511-10
Rt. 1 Browntown 90 acres



CORYELL JOHN 6-511-11
Rt. 1 Browntown 40 acres

CORYELL JOHN 6-511-12
Rt. 1 Browntown 60 acres



CORYELL JOHN MRS. 6-509-32
Rt 1 Browntown 220 acres

CROSBY A. M. MRS. 6-522-26
Rt. 1 Monroe 185 acres

COWELL JUNIOR 6-550-31
Rt. 2 Monroe 120 acres

CULLES LEO F. 6-545-25
Rt. 2 Brodhead 156 acres

CROOK BROS. 6-562-27
Rt. 3 Evansville 399 acres

CITIES SERVICE 6-526-29
Clarno, Wis.



CROOKS FRED 6-564-39
Rt. 1 Monticello 80 acres

JAGGI SUPER SERVICE CO. 6-545-11
Brodhead



JORDAN PRAIRIE CHEESE FACTORY 6-553-27
Rt. 2 Brodhead

DECATUR CHEESE FACTORY 6-545-26
Rt. 2 Brodhead



UNION HILL CORP. 6-536-3
Rt. 1 Juda



SPEICH CHEESE FACTORY 6-550-41
Rt. 2 Monroe

BIDLINGMAIER & ISLEY CHEESE FACTORY
Rt. 4 Monroe 6-505-5



KLONDIKE CHEESE FACTORY 6-514-16
Rt. 3 Monroe

TWIN GABLE CHEESE CO. 6-510-5
Rt. 1 Winslow, Ill.

ROCK HILL CHEESE FACTORY 6-542-25
Rt. 2 Brodhead

Another Service

of

Carter & Gruenwald

CO. INC.

JUDA, WISC.

TRACTORS
FARM MACHINERY

MOTOR TRUCKS
REFRIGERATION

Farm Hardware

Philco Products

NEW IDEA MACHINES

RUSSELL CARTER
J. H. GRUENEWALD
IRVIN MATZKE
RUSSELL MATZKE
PROPRIETORS

NEW HOLLAND MACHINES

CLARNO, WIS. 9-100-1

DAYTON, WIS. 9-100-24

DALY LAVERNE 6-498-39
Rt. 1 Argyle 300 acres

DAVIS GUY 6-536-7
Rt. 1 Juda 148 acres



DALEY MICHAEL 6-514-31
Rt. 3 Monroe 166 acres

DAVIS GUY 6-536-6
Rt. 1 Juda 100 acres

DAVENPORT LESTER G. 6-554-6
Rt. 1 Brodhead 398 acres

DAVIS M. E. 6-561-21
Rt. 2 Albany 200 acres

DAVIS DEMPSTER 6-562-3
Rt. 1 Albany 73 acres

DAVIS M. E. 6-561-20
Rt. 2 Albany 220 acres



DEEGAN GEORGE 6-554-7
Rt. 1 Brodhead 212 acres



DEININGER BEN J. 6-539-26
Rt. 2 Brodhead 200 acres

DEEGAN WILLIAM JR. 6-573-5
Rt. 1 Brooklyn 80 acres



DEININGER E. M. 6-532-38
Rt. 5 Monroe 207 acres

DEHMER WILBUR K. 6-560-16
Rt. 1 Albany 40 acres



DEININGER FRANK 6-532-37
Rt. 5 Monroe 276 acres



DEININGER ALFRED A. 6-528-7
Rt. 5 Monroe 140 acres

DEININGER JOHN W. 6-531-40
Rt. 5 Monroe 90 acres



DEININGER LLOYD 6-531-31
Rt. 5 Monroe 89 acres

DENNIS FRANK 6-563-20
Rt. 2 Albany 80 acres

DeNURE JOHN H. 6-506-21
Rt. 1 Argyle 4 acres

DENURE LEE 6-508-2
Rt. 1 Woodford 120 acres

DERENDINGER CHARLES 6-565-9
Rt. 1 Belleville 65 acres



DERENDINGER CALVIN & ROBERT 6-565-10
Rt. 1 Belleville 242 acres

DERENDINGER WALTER 6-565-19
Rt. 1 Monticello 185 acres



DETRA RALPH 6-575-32
Rt. 1 Brooklyn 120 acres



DETTWILER GILBERT 6-548-38
Rt. 4 Monroe 116 acres



DICK WILBERT 6-566-41
Rt. 1 Monticello 200 acres

DEVOE CHARLES 6-533-35
Rt. 5 Monroe 160 acres



DIETZSCH BRUNO 6-565-45
Rt. 1 Belleville 160 acres

DEVOE FRANK 6-511-17
Rt. 1 Browntown 80 acres

DILLON CHESTER C. 6-551-42
Rt. 2 Monroe 157 acres



DEVOE SHELDON 6-511-27
Rt. 1 Browntown 40 acres

DINGES DAYNE M. DR. 6-524-39
Rt. 1 Monroe 3 acres

DINSE HERMAN 6-542-26
Rt. 2 Brodhead 160 acres

DISCH FARM IMPLEMENT INC. 6-501-42
Mgr.: Melvin W. Cothan
Rt. 1 New Glarus 230 acres



DISCH EDWIN O. 6-574-11
Rt. 1 Brooklyn 118 acres



DISCH HARRY 6-569-36
Rt. 1 Belleville 200 acres

DISCH FRED H. 6-565-17
Rt. 1 Monticello 131 acres



DISCH IRVIN J. 6-493-14
Rt. 1 New Glarus 180 acres



DISCH FREDERICK C. 6-564-37
Rt. 1 Monticello 200 acres

DISCH JACOB H. 6-565-18
Rt. 1 Monticello 137 acres



DISCH ESTATE JACOB S. 6-564-33
Rt. 1 Monticello 172 acres

DISCH W. B. 6-575-38
Rt. 1 Brooklyn 120 acres



DISCH KARL F. 6-566-10
Rt. 2 Monticello 166 acres



DISCH WILLIS F. 6-495-13
Rt. 1 New Glarus 160 acres



DISCH KENNETH M. 6-493-18
Rt. 1 New Glarus 280 acres



DISCHER FRED 6-526-19
Rt. 1 Monroe 20 acres

DISCH LEMAN 6-501-33
Rt. 1 New Glarus 127 acres



DISRUD CLARENCE 6-490-19
Rt. 1 Blanchardville 158 acres

DIVANS ELMER 6-512-16
Rt. 1 Browntown 139 acres

DOHERTY JAMES 6-527-1
Rt. 5 Monroe 280 acres

DODGE LEROY 6-517-36
Rt. 3 Monroe



DOKKEN ANTON 6-489-35
Rt. 2 Blanchardville 263 acres

DODGE LAVERNE 6-545-21
Rt. 2 Brodhead 168 acres

DOMEK EDWARD W. 6-554-45
Rt. 1 Brodhead 80 acres

DOHERTY FRANCIS 6-506-7
Rt. 1 Argyle 140 acres



DONNY MELCHOIR 6-548-41
Rt. 4 Monroe 600 acres

DOOLEY CLARK 6-556-5
Rt. 1 Monticello 75 acres



DOOLEY JAMES 6-559-27
Rt. 1 Monticello 245 acres



DOOLY JOHN V. 6-558-13
Rt. 1 Monticello 88⅓ acres



DORTY K. E. 6-548-2
Rt. 4 Monroe 195 acres



DOUGLAS ESTATE MANLEY 6-540-35
Rt. 2 Brodhead 160 acres



DOUGLAS R. J. 6-539-43
Rt. 2 Juda 160 acres



DOUGLAS R. J. 6-543-19
Rt. 2 Brodhead 80 acres



DOUGLAS R. J. 6-543-20
Rt. 2 Brodhead 138 acres



DOUGLAS ROBERT L. 6-549-29
Rt. 2 Monroe 120 acres

DOUGLAS ROGER 6-540-24
Rt. 2 Juda 24 acres

DOUGLAS ROGER 6-539-44
Rt. 2 Juda 135 acres

DOUGLAS WALTER 6-544-19
Rt. 2 Brodhead 210 acres

DOYLE ARTHUR A. 6-568-38
Rt. 1 Belleville 40 acres

DOYLE JOHN P. SR. 6-565-43
Rt. 1 Belleville 105 acres

DOYLE LINUS 6-574-20
Rt. 1 Belleville 100 acres



DRAKE ARTHUR 6-523-33
Rt. 1 Monroe 120 acres



DRAKE ARTHUR 6-523-35
Rt. 1 Monroe 100 acres

DRAKE CLARENCE 6-524-13
Rt. 1 Monroe 160 acres



DRAKE DORA MRS. 6-525-25
Rt. 5 Monroe 115 acres

DRAKE HAROLD 6-523-24
Rt. 1 Monroe 47 acres



DRYE LEONARD 6-510-20
Rt. 2 Winslow, Ill. 129 acres



DRYE LEONARD 6-520-31
Rt. 2 Winslow, Ill. 160 acres



DRYE OSCAR 6-520-8
Rt. 1 Browntown 200 acres

DUCHOW RODNEY 6-536-45
Rt. 1 Juda 160 acres



DUCHOW RALPH L. 6-515-6
Rt. 3 Monroe 120 acres

DUNPHY BROS. 6-562-16
Rt. 1 Albany 180 acres

DUNAWAY DEWEY 6-547-18
Rt. 2 Monroe 85 acres

DUNPHY BROS. 6-562-24
Rt. 2 Albany 360 acres



DUNPHY BROS. 6-562-25
Rt. 3 Evansville 160 acres

DUNPHY BROS. 6-562-23
Rt. 2 Albany 180 acres



DUNPHY BROS. 6-562-17
Rt. 1 Albany 200 acres

DUNPHY BROS. 6-562-20
Rt. 2 Albany 240 acres



DUNPHY BROS. 6-562-21
Rt. 2 Albany 280 acres

DUNPHY BROS. 6-561-29
Rt. 2 Albany 117 acres



DUNPHY LAWRENCE F. 6-562-14
Rt. 1 Albany 190 acres

DUNWIDDIE GLEN 6-543-30
Juda 30 acres

DURFEE BROS. ROOFING CO. 6-517-19
902 5th. Ave. Monroe



DUERST DELBERT L. 6-568-35
Rt. 1 Belleville 155 acres



DUERST EMIL 6-567-1
Rt. 1 New Glarus 125 acres



DUERST GILBERT H. 6-495-5
Rt. 1 New Glarus 143 acres



DUERST ORSO E. 6-495-30
Rt. 1 New Glarus 186 acres.



DUERST SAM E. 6-500-38
Rt. 2 Monticello 137½ acres.



DUERST LEON C. MRS. 6-501-31
Rt. 1 New Glarus 240 acres.

DURST ALBERT 6-568-39
Rt. 1 Belleville 90 acres

DUERST RAYMOND & HERBERT 6-567-2
Rt. 1 New Glarus 294 acres.

DURST FRED J. 6-494-19
Rt. 1 Box 6 New Glarus 130 acres



DUREST ROBERT 6-499-31
Rt. 2 Monticello 200 acres.

DURST JOHN Z. 6-494-20
Rt. 1 Box 7 New Glarus 204 acres

DURTSCHI CASPER 6-505-27
Rt. 4 Monroe 240 acres



DYE RAY 6-517-43
Rt. 3 Monroe 160 acres

GROVE SCHOOL DIST. NO. 3 6-512-41
Browntown



ENTERPRISE SCHOOL DIST. NO. 5 6-523-19



MONROE AIR SERVICE 6-523-40
Rt. 1 Monroe, Wis.



GREEN COUNTY HIGHWAY GARAGE 6-547-26
Monroe, Wis.



GREEN COUNTY HOSPITAL 6-516-16
Monroe, Wis.



ROD AND GUN CLUB 6-504-41
Monroe, Wis. Rt. 4



EVANG. & SWISS REFORMED CHURCH

Rev. Lynn Tschody 6-494-14



ZION EVANG. UNITED BRETHEREN

Juda, Wis. 6-534-2

FARMERS CORP. 6-520-45
Rt. 2 Winslow, Ill.

PINNOW CHEESE FACTORY 6-544-17
Rt. 2 Brodhead



APPLE GROVE CHEESE FACTORY 6-491-42
Rt. 1 Argyle



BALL'S MILL CHEESE FACTORY 6-547-2
Rt. 2 Monroe

RICHLAND CHEESE CO. 6-530-19
Rt. 5 Monroe



FOUR CORNERS CHEESE FACTORY 6-514-32
Rt. 3 Monroe



TOWN HALL DAIRY CORP. 6-502-26
Rt. 2 Monticello



SPESE CHEESE CO. 6-520-25
Rt. 1 Browntown

EAGEN HUGH ESTATE 6-564-20
Rt. 1 Albany 160 acres



EAGEN JOHN V. 6-565-2
Rt. 1 Belleville 110 acres



EASLER EARL 6-507-20
Rt. 1 Argyle 160 acres

EATON GEORGE MRS. 6-525-26
Rt. 5 Monroe 100 acres



EBEL WILLIAM 6-509-12
Rt. 1 Browntown 158 acres



EELLS LEO 6-509-15
Rt. 1 Browntown 235 acres

EHLER FRED 6-537-5
Rt. 2 Juda 80 acres

EHLERT FRED 6-537-8
Rt. 2 Juda 160 acres

EHLERT ROY 6-544-20
Rt. 2 Brodhead 200 acres

EICHELKRAUT ELROY W. 6-501-30
Rt. 2 Monticello 164 acres



EICHELKRAUT JULIUS 6-495-16
Rt. 1 New Glarus 180 acres

EICHELKRAUT PAUL J. 6-495-18
Rt. 1 New Glarus 270 acres



ELLEFSON GEORGE R. 6-518-37
Rt. 3 Monroe 160 acres

ELLINGSON IVAN 6-512-18
Rt. 1 Browntown 109 acres

ELLIS EDWIN 6-514-17
Rt. 3 Monroe 110 acres



ELLINGSON VICTOR 6-530-7
Rt. 5 Monroe 180 acres

ELLIS VERNE 6-573-38
Rt. 1 Brooklyn 69 acres

ELLIS VERN 6-573-38
Rt. 1 Brooklyn 80 acres



ELMER ALBERT 6-546-19
Rt. 1 Brodhead 180 acres



ELMER ALVIN R. 6-492-18
Rt. 1 New Glarus 200 acres



ELMER ALVIN 6-571-23
Rt. 1 Brooklyn 270 acres

ELMER BEN 6-523-28
Rt. 1 Monroe 120 acres

ELMER BEN 6-505-25
Rt. 4 Monroe 236 acres

ELMER CLARENCE 6-563-13
Rt. 2 Monticello 200 acres



ELMER CONRAD A. 6-551-13
Rt. 2 Monroe 160 acres



ELMER FRED 6-565-44
Rt. 1 Belleville 265 acres



ELMER CONRAD JR. 6-500-24
Rt. 2 Monticello 160 acres

ELMER GLENN M. 6-551-2
Rt. 3 Monroe 190 acres



ELMER DELBERT 6-492-40
Rt. 1 Blanchardville 260 acres

ELMER CLIFFORD 6-571-21
Rt. 1 Brooklyn 110 acres

ELMER EARL 6-562-29
Rt. 2 Albany 160 acres



ELMER HENRY 6-551-28
Rt. 4 Monroe 191 acres

ELMER HENRY J. 6-493-27
Rt. 2 Belleville 279 acres

ELMER JOHN C. MRS. 6-558-12
Rt. 1 Monticello 122 acres

ELMER J. P. 6-552-45
Rt. 1 Monticello 195 acres

ELMER JOHN IVAN 6-567-40
New Glarus 290 acres



ELMER JACOB C. 6-496-26
Rt. 2 Monticello 232 acres

ELMER JOHN W. 6-500-27
Rt. 2 Monticello 157 acres

ELMER JOHN C. 6-566-8
Box 3 Monticello 177 acres

ELMER JULIUS 6-492-14
Rt. 1 Blanchardville ½ acre

ELMER LEON B. 6-552-36
Rt. 1 Monticello 238 acres



ELMER PAUL 6-571-20
Rt. 1 Brooklyn 120 acres

ELMER LEONARD 6-572-24
Rt. 1 Brooklyn 210 acres

ELMER U. J. 6-558-10
Rt. 1 Monticello 116½ acres



ELMER LOUISA MRS. 6-559-19
Rt. 2 Monticello 100 acres

ELMER W. D. 6-566-9
Rt. 2 Monticello 3 acres

ELMER NICK 6-494-43
New Glarus

ELMER WESTON R. 6-506-6
Rt. 1 Argyle 140 acres

EMBERSON MARVIN 6-490-4
Rt. 1 Blanchardville 280 acres

ENGSTROM ERIC 6-544-25
Rt. 2 Brodhead 296 acres

EMBERSON MERLIN 6-491-25
Rt. 1 Argyle 135 acres

ENSOR LEROY G. 6-554-42
Rt. 1 Brodhead 79 acres



ENGEBRETSON & CAMPBELL 6-539-41
Rt. 2 Brodhead 190 acres

ERB JOHN F. 6-536-15
Rt. 2 Juda 114 acres

ENGELI HENRY 6-524-25
Rt. 1 Monroe 80 acres



ERB MERLIN A. 6-504-14
Rt. 4 Monroe 191 acres



ERICKSON EARL 6-493-43
Rt. 3 Blanchardville 280 acres

ERICKSON MELTON 6-489-33
Rt. 3 Blanchardville 200 acres



ERICKSON EDW. 6-519-21
Rt. 3 Monroe 130 acres

ERICKSON MORGAN 6-516-19
Rt. 4 Monroe 9 acres

ERICKSON HENRY E. 6-491-38
Rt. 1 Argyle 23½ acres



ERICKSON SYLVAN 6-489-31
Rt. 3 Blanchardville 187 acres

ERICKSON EST. LEROY 6-489-41
Rt. 3 Blanchardville 162 acres



ERICKSON SYLVAN 6-489-32
Rt. 3 Blanchardville 127 acres

ERICKSON VIRGIL K. 6-495-22
Rt. 1 New Glarus 220 acres

EVERSON ANTON MR. 6-490-42
Rt. 1 Blanchardville 229 acres

ESHER E. 6-517-31
Rt. 3 Monroe 80 acres

EVENSON ROY T. 6-519-22
Rt. 3 Monroe 220 acres

ETHRIDGE ART 6-490-8
Rt. 1 Blanchardville 120 acres

EVENSON OSCAR 6-512-36
Rt. 1 Browntown 251 acres

EVANS ROBERT 6-572-27
Rt. 1 Brooklyn 50 acres



EVERILL WALLACE 6-571-11
Brooklyn 140 acres



FIRST METHODIST CHURCH 6-526-43

Monroe, Wis. Rev. Glenn H. Ridnour



FAIRFIELD EVANGELICAL CHURCH

Rt. 5 Monroe, Wis. 6-530-45

FAESSLER AUGUST 6-538-9
Rt. 2 Juda 160 acres

FAHRNEY WERNER 6-563-36
Rt. 1 Albany 186 acres

FAHEY ROBERT 6-569-42
Rt. 1 Belleville 160 acres

FAHRNEY WILLIAM 6-570-
Rt. 1 Belleville 158 acres

FAHEY ROBERT E. 6-568-32
Rt. 2 Belleville 155 acres

FAIRMAN ANNA MRS. 6-542-2
Rt. 3 Brodhead 119 acres

FAHRNEY GILBERT 6-511-55
Rt. 1 Brooklyn 80 acres



FAITH DONALD 6-559-17
Rt. 1 Monticello 160 acres



FALK CLARENCE 6-515-32
Rt. 3 Monroe 266 acres

FELDT BEN F. 6-552-30
Rt. 2 Monroe 160 acres



FELDT AUGUST 6-557-2
Rt. 1 Monticello 159 acres

FELDT EARL 6-558-45
Rt. 1 Monticello 193 acres

FELDT BEN 6-551-16
Rt. 2 Monroe 221 acres



FELDT BROTHERS 6-535-17
Box 155 Juda 190 acres



FELDT BEN 6-552-31
Rt. 2 Monroe 132 acres



FELDT OTTO 6-547-1
Rt. 2 Monroe 175 acres



FELDT VERNA MRS. 6-522-6
Rt. 1 Monroe 237 acres

FELLER ROBERT 6-564-34
Rt. 1 Monticello 120 acres



FELDT WALLACE 6-552-35
Rt. 1 Monticello 160 acres



FIEDLER CLARENCE 6-557-23
Rt. 1 Albany 90 acres



FELDT WALLACE 6-551-39
Rt. 1 Monticello 208 acres

FIEDLER CLARENCE 6-557-34
Rt. 1 Albany 120 acres

FELLER ROBERT 6-564-32
Rt. 1 Monticello 162 acres



FIEZ LEON 6-494-18
Rt. 1 New Glarus 157 acres

FIGI CARL G. 6-537-1
Rt. 2 Juda 115½ acres

FIGI RALPH 6-521-30
Rt. 1 Browntown 120 acres

FIGI DEWAYNE 6-523-17
Rt. 1 Monroe 80 acres



FIGI RALPH L. 6-523-14
Rt. 1 Monroe 160 acres



FIGI JOHN SR. 6-507-24
Rt. 3 Monroe 239 acres



FISCHER ANDREW 6-497-13
Rt. 1 Argyle 240 acres

FIGY MAYNARD R. 6-495-23
Rt. 1 New Glarus 196 acres

FJELSTAD MARIE MRS. 6-493-3
Rt. 3 Blanchardville 200 acres



FLANAGAN CHESTER 6-498-32
Rt. 1 Argyle 160 acres

FLANAGAN EST. JAMES 6-498-42
Rt. 1 Argyle 160 acres



FLANAGAN CHESTER 6-498-31
Rt. 1 Argyle 80 acres



FLANAGAN JAMES 6-498-38
Rt. 1 Argyle 140 acres



FLANAGAN EDWARD J. 6-537-9
Rt. 2 Juda 240 acres

FLANAGAN JAMES 6-516-42
Rt. 3 Monroe 2 acres



FLANAGAN JAMES 6-498-30
Rt. 1 Argyle 210 acres

FLANAGAN JOHN 6-497-4
Rt. 1 Argle 168 acres



FLANAGAN MICHAEL P. 6-498-41
Rt. 1 Argle 203 acres

FLANAGAN RICHARD 6-503-6
Rt. 4 Monroe 153 acres

FLANAGAN RICHARD 6-498-40
Rt. 1 Argyle 180 acres

FLANNERY CLARENCE 6-506-26
Rt. 1 Argyle 158 acres

FLANERY ED. 6-507-4
Rt. 1 Argyle 105 acres



FLANNERY EVERETT 6-497-22
Rt. 1 Argyle 124 acres



FLANNERY DAN 6-497-12
Rt. 1 Argyle 160 acres

FLANNERY DENNIS 6-507-13
Rt. 1 Argyle 120 acres

FLANNERY FLOYD 6-507-14
Rt. 1 Argyle 147 acres

FLANNERY JOHN P. 6-491-18
Rt. 1 Argyle 487 acres

FLANNERY FRANK 6-512-12
Rt. 1 Browntown 240 acres

FLANNERY JOHN P. 6-491-17
Rt. 1 Argyle 240 acres

FLANNERY GLEN 6-505-23
Rt. 4 Monroe 137 acres

HAMM FLECK 6-544-9
Rt. 2 Brodhead 214 acres



FLANNERY JOHN P. 6-491-19
Rt. 1 Argyle 187 acres

FLEMING RALPH 6-545-8
Rt. 2 Brodhead 160 acres

FLOOD HANNAH MRS. 6-572-38
Rt. 1 Brooklyn 160 acres

FLOOD JOHN M. 6-574-17
Rt. 1 Brooklyn 80 acres



FLOOD JAMES 6-571-43
Rt. 1 Brooklyn 110 acres

MARTIN FLOOD EST. 6-572-45
Rt. 1 Brooklyn 160 acres



FLOOD JAMES 6-571-41
Rt. 1 Brooklyn 321 acres

FLOOD WILLIAM 6-575-9
Rt. 2 Brooklyn 80 acres

FLOOD JAMES 6-571-37
Rt. 1 Brooklyn 120 acres



FLOOD WILLIE 6-561-18
Rt. 2 Albany 197 acres

FOLKEDAHL ORVILLE 6-488-4
Rt. 3 Blanchardville 143 acres

HENRY FOULKER EST. 6-509-6
Rt. 1 Browntown 80 acres

FLUHMAN JOHN 6-572-41
Rt. 1 Brooklyn 80 acres

FOULKER WILLIAM 6-511-30
Rt. 1 Browntown 160 acres



FORSTER PAUL P. 6-529-32
Rt. 5 Monroe 80 acres

FRANK SANFORD B. 6-575-45
Rt. 1 Brooklyn 90 acres

FOULKER EMIL MRS. 6-520-41
Rt. 2 Winslow 130 acres

FRAUCHIGER GOTTFRIED 6-532-29
Rt. 2 Monroe 200 acres

FRAUTSCHY A. C. MR. & MRS. 6-528-31
Rt. 5 Monroe 127 acres

FREI JOHN 6-496-37
Rt. 2 Monticello 143 acres

FREIDAG WILLIAM C. 6-574-12
Rt. 1 Brooklyn 80 acres

FREDERICK EDWIN 6-549-7
Rt. 2 Monroe 13 acres



FREDERICK MARTIN 6-549-6
Rt. 2 Monroe 140 acres



FREDERICK PAUL 6-550-36
Rt. 2 Monroe 80 acres

FREIDIG WILLIAM C. 6-574-14
Rt. 1 Brooklyn 80 acres

FREITAG DICK 6-565-4
Rt. 1 Belleville 240 acres

FREITAG HENRY H. 6-501-26
Rt. 2 Monticello 240 acres

NICK FREITAG EST. 6-566-18
Rt. 2 Monticello 200 acres



FREITAG EST. JACOB H. 6-566-6
Rt. 2 Monticello 300 acres

NICK FREITAG ESTATE 6-556-16
Rt. 2 Monticello 200 acres



FREITAG LOUISE E. 6-494-40
Rt. 1 New Glarus 238½ acres

FREITAG WALDO 6-495-17
Rt. 1 New Glarus 218 acres

FREITAG MARVIN 6-566-22
Rt. 2 Monticello 259 acres

FREITAG WALTER 6-532-15
Rt. 2 Monroe 180 acres

FRIEDLI BROS. 6-529-24
Rt. 5 Monroe 238 acres

FRIEDLY WALTER C. 6-541-24
Rt. 2 Brodhead 120 acres



FRIEDRICK JULUIS 6-549-11
Rt. 2 Monroe 70 acres

FRIESTAD FRANCIS 6-542-31
Rt. 3 Brodhead 330 acres



FRITSCH EMIL G. 6-529-30
Rt. 5 Monroe 160 acres



FRITZ HERMAN 6-529-27
Rt. 5 Monroe 105 acres



FRITZ HERMAN 6-548-34
Rt. 4 Monroe 94 acres

FRITZ HERMAN 6-529-28
Rt. 5 Monroe 165 acres

FRY O. B. 6-575-16
Rt. 2 Brooklyn 80 acres.

THE SWISS WHEEL MOTEL 6-526-10
Monroe Pete Manos Own.

FRYSLI E. MRS. 6-513-19
Rt. 3 Monroe 40 acres.

COUNTRY CLUB 6-554-5
Albany, Wis.



FUCHS EDWARD 6-520-42
Rt. 2 Winslow 80 acres.

BRIGHT SCHOOL DIST. 4 6-539-31
Rt. 2 Juda Spring Grove Township

FUCHS WILLIAM F. 6-568-23
Rt. 1 New Glarus 120 acres.

THE BALL SCHOOL DIST. NO. 4 6-530-17
Rt. 1 Juda Jefferson Township

WALNUT GROVE CHEESE FACTORY 6-492-43
Rt. 1 Blanchardville



WEST CLARNO CHEESE CO. 6-524-41
Rt. 1 Monroe



FARMERS GROVE CHEESE CORP. 6-496-20
Rt. 1 New Glarus

SAWMILL CHEESE CO. 6-490-1
R. D. 1 Blanchardville



WHITEHEAD CHEESE CO. 6-522-24
Rt. 1 Monroe

BRAGER CHEESE FACTORY 6-488-12
Rt. 3 Blanchardville

HOLSTEIN PRAIRIE CHEESE CO. 6-499-26
Rt. 2 Monticello

GREENWOOD CHEESE FACTORY 6-505-16
Rt. 4 Monroe

ST. FRANCIS CATHOLIC CHURCH 6-497-9

Rt. 1, Argyle, Wis. Adams Township

JORDAN EVANG. LUTH. CHURCH 6-512-40

Browntown, Wis. Rev. Justin Flak



GADOW ALFRED F. MRS. 6-541-21
Rt. 2 Brodhead 80 acres

GADOW PEARL MRS. 6-541-20
Rt. 2 Brodhead 80 acres



GAFNER CHRISTIAN 6-492-6
Rt. 1 Blanchardville 180 acres

GAHWILER JOE 6-492-1
Rt. 1 Blanchardville 70 acres



HEREFORD CATTLE

EMMANUEL B. FUCHS, Prop.

Monroe Rt. 3 **Phone 938-J**



FAIRFIELD SCHOOL DIST. NO. 7 6-530-5
Rt. 5 Monroe Jefferson Township



HIAWATHA SCHOOL 6-514-33
Rt. 3 Monroe

GALLOWAY G. F. 6-506-24
Rt. 1 Argyle 204 acres

GAULRAPP THEODORE F. 6-521-32
Rt. 1 Monroe 27 acres

GAMBOTZ CARL 6-542-36
Rt. 3 Brodhead 80 acres

GAVIGAN EDWARD 6-506-15
Rt. 1 Argyle 120 acres

GARRISON EST. 6-498-27
Rt. 1 Argyle 160 acres

GEHIN ABEL J. 6-568-31
Rt. 2 Belleville 40 acres



GARWELL NATHAN 6-519-25
Rt. 1 Browntown 14 acres

GEIGEL EARL 6-551-43
Rt. 2 Monroe 138 acres

GEIGAL HARDWARE CO. 6-534-40
Rt. 1 Juda 230 acres

GEISBERGER ANN MRS. 6-510-12
Rt. 2 Winslow 80 acres

GEIGEL JOHN 6-551-18
Rt. 2 Monroe 232 acres

GEMPELER FRED E. 6-559-15
Rt. 2 Monticello 120 acres

GEIGER ESTIE M. 6-495-11
138 Rodney Ct., Madison 140 acres



GEMPELER FRED E. 6-559-16
Rt. 2 Monticello 110 acres

GEIGER ESTIE M. 6-495-10
Rt. 1 New Glarus 173 acres

GEMPELER HARVEY E. 6-502-2
Rt. 2 Monticello 201 acres

GEMPLER HELEN MARIE 6-527-25
Rt. 1 Monroe 72½ acres

GEORGE KENNETH 6-573-12
Rt. 1 Brooklyn 80 acres

GEMPELER LEON C. 6-502-3
Rt. 2 Monticello 160 acres



GEORGE LLOYD E. 6-575-5
Rt. 2 Brooklyn 92 acres

GEMPELER ROY E. 6-528-45
Rt. 5 Monroe 179 acres

GERBER ALBERT 6-506-9
Rt. 1 Argyle 150 acres

GLENN GEORGE 6-573-37
Rt. 1 Brooklyn 120 acres

GERBER ALFRED SR. 6-514-23
Rt. 3 Monroe 80 acres

GERBER ALFRED SR. 6-514-22
Rt. 3 Monroe 80 acres

GERBER FRED 6-536-31
Rt. 1 Juda 200 acres

GERBER GEORGE W. 6-501-9
Rt. 1 New Glarus 120 acres



GERBER W. 6-502-31
Rt. 2 Monticello 170 acres

GILBERTSON MILO 5-560-10
Rt. 1 Albany 150 acres



GILLETTE HARLAND A. 6-549-26
Rt. 2 Monroe 160 acres

GILLETT RAY 6-554-8
Rt. Brodhead 170 acres

GILMORE GLENN 6-521-37
Rt. 1 Monroe 390 acres

GILMORE GLENN 6-521-31
Rt. 1 Browntown 88 acres

GILMORE GLENN 6-521-25
Rt. 1 Browntown 80 acres

GISSING ROBERT 6-543-28
Rt. 2 Juda 94 acres

GLASS VALENTINE F. 6-560-42
Rt. 1 Albany 200 acres

GMUR EDWARD 6-501-6
Rt. 1 New Glarus 67 acres

GMUR HUGO 6-501-5
Rt. 1 New Glarus 117 acres

GMUR JOHN R. 6-501-5
Rt. 1 New Glarus 43 acres

GMUR JOSEPH 6-501-10
Rt. 1 New Glarus 170 acres

GOBELI FREDERICK 6-538-25
Rt. 2 Juda 160 acres



GOECKS OTTO 6-538-36
Rt. 2 Juda 119 acres



GOECKS CHARLES MRS. 6-504-17
Rt. 4 Monroe 165 acres

GOEPFERT SEBASTEAN 6-551-20
Rt. 4 Monroe 158 acres



GOECKS HERBERT H. 6-525-45
Rt. 3 Monroe 30 acres



GOEPFERT VICTOR 6-514-8
Rt. 1 Argyle 200 acres

GOECKS OTTO E. 6-537-42
Rt. 2 Juda 80 acres



GOLICKSON CLARENCE 6-512-39
Browntown 150 acres



GOLZ MARUIM 6-571-*5
Rt. 1 Brooklyn 120 acres

GOODMAN JESSE 6-521-20
Rt. 1 Browntown 120 acres



CONSTEAD M. J. 6-509-31
Rt. 1 Woodford 237 acres

GOODMAN KENNETH 6-559-30
Rt. 1 Monticello 191 acres

GOODMAN CLARK 6-520 4
Rt. 2 Winslow 80 acres



GORDEE ALFRED 6-508-6
Rt. 1 Woodford 142 acres

GOODMAN DEWEY 6-511-29
Rt. 1 Browntown 80 acres



GORDON BRUCE A. 6-551-29
Rt. 4 Monroe 660 acres

GOULD CLARENCE 6-565-41
Rt. 1 Belleville 127 acres



GRABER HERMAN T. 6-505-13
Rt. 2 Monticello 260 acres

GRABER PETER 6-500-32
Rt. 2 Monticello 238 acres

GRADY CHARLES 6-525-35
Rt. 5 Monroe 96 acres

GRANT WM. 6-497-10
Rt. 1 Argyle 385 acres

GRANT WILLIAM 6-504-20
Rt. 4 Monroe 155 acres

GRANT WILLIAM 6-526-18
Rt. 1 Monroe 247 acres

GRANSIS OTTO 6-571-19
Rt. 1 Brooklyn 80 acres



GRANZOW VALERIA MRS. 6-524-29
Rt. 1 Monroe 100 acres

GREEN EVERT L. 6-541-40
Rt. 2 Brodhead 80 acres

GRAVES MAE MRS. 6-560-4
Rt. 1 Albany 140 acres

GREEN EVERT L. 6-541-41
Rt. 2 Brodhead 160 acres

GRAVES MAE MRS. 6-560-5
Rt. 1 Albany 116 acres

GREEN EVERT L. 6-541-42
Rt. 2 Brodhead 110 acres

E. J. GREEN EST. 6-539-1
Rt. 2 Juda 145 acres



GREENHILL GILBERT 6-497-36
Rt. 1 Argyle 74 acres

GRENZOW GEORGE H. 6-535-25
Rt. 3 Juda 160 acres

GROSSEN GEORGE 6-549-13
Rt. 2 Monroe 125 acres

FRED GRIMM CLEAR VIEW FARM 6-503-3
Rt. 4 Monroe 280 acres



GROSSEN OPAL MRS. 6-497-14
Rt. 1 Argyle 252 acres

GROSSEN EMIL JR. 6-513-24
Rt. 3 Wis. 200 acres

GROSSMAN WILLIAM 6-534-30
Rt. 1 Juda 100 acres

FRED GROSSEN 6-500-26
Rt. 2 Monticello 139 acres



GRUBER ERNEST 6-493-15
Rt. 1 New Glarus 160 acres



GRUENENFELDER HENRY 6-489-36
Rt. 3 Blanchardville 40 acres

GUTZMER ALFRED 6-508-4
Rt. 1 Woodford 150 acres

GRUNDER EDWIN 6-567-6
Rt. 1 New Glarus 200 acres

GUTZMER EDWARD 6-508-5
Rt. 1 Woodford 80 acres



GRUNDER HENRY 6-567-9
Rt. 1 Belleville 160 acres

GUTZMER FRANK 6-508-13
Rt. 1 Woodford 80 acres

GRUNNET THEODORE 6-570-19
Rt. 1 Brooklyn 240 acres

GUTZMER LEO L. 6-551-17
Rt. 2 Monroe 150 acres

GUTZMER WALTER 6-508-14
Rt. 1 Woodford 80 acres



CHEESE MART 6-525-29
Rt. 5 Monroe E. W. Losberger Own.



WHITE OAK CHEESE CO. 6-499-35
Rt. 2 Monticello

SPRING CREEK CHEESE CORP. 6-539-35
Rt. 2 Brodhead

BRODHEAD SWISS CHEESE FACTORY 6-542-42
Brodhead Casper Jaggi Own.

MAPLE GROVE CHEESE CORP. 6-534-44



GIESE CHEESE CO. 6-540-26
Rt. 2 Juda

FARMERS CORP. 6-527-42
Rt. 5 Monroe

QUALITY JOB PRINTING

HERALD PUBLISHING COMPANY

WE HAVE COMPLETE FACILITIES FOR ANY TYPE OF PRINTING

Business Forms—Wedding Announcements
Stationery—Handbills—Booklets—Folders
Cards—Signs

AGENTS FOR COLE STEEL OFFICE EQUIPMENT

Every Farm Should Have A File For Records

Publishers of The Albany Herald Newspaper

Phone 13—Stanton P. Steuri, Pub.—Albany, Wis.

Feeder Pig Marketing Ass'n.

of

SUN PRAIRIE, WIS.

Farmers interested in making a business of raising quality feeder pigs the year round — Contact

C. F. HOLMES

RR 1 BROWNTOWN, WIS.

Browntown— Phone 53K



HOMESTEAD AND CARNATION
LINE OF REGISTERED HOLSTEIN

BREEDER OF REGISTERED HOLSTEINS

Homestead and Carnation Breeding

BREEDING STOCK FOR SALE

C. O. Gilmore—Owner

Oscar L. Hanson—Mgr.

Woodford, Wisconsin

"VISITORS ALWAYS WELCOME"

GREEN LINE DAIRY FARM

100% CALFHOOD VACC.

5 YR. AVE. — 400 LBS. FAT

AND INCREASING YEARLY

WATSON SCHOOL DIST. NO. 13 6-512-20
Rt. 1 Browntown



GILL SCHOOL DIST. NO. 8 6-572-28
Rt. 1 Brooklyn

CADIZ CENTER SCHOOL DIST. NO. 4 6-511-23
Rt. 1 Browntown Cadiz Township



GREEN VALLEY SCHOOL DIST. 5 6-510-15
Cadiz Township



SPRING GROVE FARM BUREAU HALL
Rt. 2 Brodhead, Wis. 6-540-1

HAAS LILLIAN MRS. 6-519-41
Browntown 120 acres



HADINGER HARVEY 6-527-44
Rt. 5 Monroe 80 acres

HABERMANN HENRY W. MRS. 6-504-3
Rt. 4 Monroe 191 acres

HADDINGER WALTER 6-565-42
Rt. 1 Belleville 260 acres

HABERMAN E. P. 6-543-25
Rt. 2 Juda 200 acres

HAEGELE JOHN 6-568-18
Rt. 1 New Glarus 146 acres

HADDINGER HARRY 6-559-41
Rt. 1 Monticello 340 acres

HAFEN CARL 6-541-25
Rt. 2 Brodhead 80 acres



HAFEN EMIL 6-543-22
Rt. 2 Juda 204.71 acres



HAFEN WILLIAM 6-537-2
Rt. 2 Juda 126 acres



HAGAR GUY 6-497-1
Rt. 1 Argyle 206 acres

HAHLEN FRED H. 6-545-31
Rt. 2 Brodhead 160 acres

HALE MERLE 6-511-1
Rt. 2 Winslow 14 acres

HALDIMAN EDWIN 6-505-19
Rt. 4 Monroe 238 acres



HALDIMAN WERNER 6-515-34
Rt. 3 Monroe 254 acres



HALVERSON ART 6-490-7
Rt. 1 Blanchardville 61 acres



HAMAN CHESTER 6-535-11
Rt. 1 Juda 140 acres

HAMMERLY FRED C. 6-558-44
Rt. 1 Monticello 120 acres

HAMAN GEORGE 6-543-24
Rt. 2 Juda 110 acres

HANNA PALMER 6-493-24
Rt. 2 Belleville 178 acres

HANNA MARTIN 6-490-15
Rt. 1 Blanchardville 97½ acres

HANEY JOHN 6-549-9
Rt. 2 Monroe 80 acres



HAMMERLY FRED 6-557-17
Rt. 1 Albany 120 acres

HANNA JAMES M. 6-568-14
Rt. 1 New Glarus 127 acres

HANNES CARL C. 6-556-33
Rt. 1 Albany 260 acres



HANSON EVERETT 6-491-36
Rt. 1 Argyle 143 acres

HANSON BROS. FARM 6-491-1
Rt. 1 Blanchardville 130 acres

HANSON CHESTER 6-490-2
Rt. 1 Blanchardville 197½ acres

HANSON ARTHUR SR. 6-511-5
Rt. 2 Winslow 122 acres



HANSON KENNETH I. 6-490-13
Rt. 1 Blanchardville 197 acres

HANSON EDWIN S. 6-491-35
Rt. 1 Argyle 40 acres



HANSON KENNETH W. 6-492-44
Rt. 1 Blanchardville 160 acres

HANSON MYRON 6-498-33
Rt. 1 Argyle 170 acres

HARE L. L. 6-528-28
2560 17th Ave. 25 acres

HANSON RANDALL 6-513-16
Rt. 3 Monroe 100 acres

HARE L. L. 6-517-40
Rt. 3 Monroe 108 acres

HANSON SANFORD 6-497-5
Rt. 1 Argyle 40 acres



HARDYMAN LEWIS 6-505-17
Rt. 4 Monroe 240 acres

HANSEN VICTOR H. 6-501-4
Rt. 1 New Glarus 80 acres

HARTMAN GLENN 6-541-1
Rt. 2 Brodhead 90 acres



HARTMAN EST. L. M. 6-541-28
Rt. 2 Brodhead 64 acres



HARTMAN GRACE MRS. 6-541-37
Rt. 2 Brodhead 105 acres



HARVEY RAY 6-542-28
Rt. 2 Brodhead 80 acres



HARTWICK JOHN A. 6-521-1
Rt. 1 Browntown 80 acres



HARTWIG ARTHUR A. 6-515-42
Rt. 4 Monroe 200 acres



HARTWIG CHARLES G. 6-512-42
Rt. 1 Browntown 219 acres



HARTWIG DEWEY 6-514-21
Rt. 3 Monroe 160 acres



HARTWIG E. G. 6-527-32
Rt. 1 Monroe 111½ acres



HARTWIG EDWARD 6-547-8
Rt. 2 Monroe 230 acres

HARTWIG JULIUS H. SR. 6-527-30
Rt. 1 Monroe 70 acres



HARTWIG F. F. 6-535-12
Rt. 1 Juda 207 acres



HARTWIG JULIUS 6-525-16
Rt. 1 Monroe 104 acres

HARTWIG FRED W. 6-514-28
Rt. 3 Monroe 160 acres

HARTWIG KENNETH A. 6-529-29
Rt. 5 Monroe 188 acres



HARTWIG GEORGE F. 6-547-4
Rt. 2 Monroe 212 acres

HARTWIG LAWRENCE E. 6-535-8
Rt. 1 Juda 68 acres



HARTWIG LELAND G. 6-513-29
Monroe 167 acres



HARTWIG LENE MRS. 6-524-28
Rt. 1 Monroe 160 acres



HARTWIG LEON 6-515-41
Rt. 4 Monroe 270 acres



HARTWIG WILLIAM F. 6-529-34
Rt. 5 Monroe 120 acres

HASSE GLENN L. 6-516-11
Rt. 3 Monroe 203 acres



HASSE OSSIE MRS. 6-527-2
Rt. 5 Monroe 110 acres



HASSE R. L. 6-557-40
Rt. 1 Albany 194 acres



HASSE R. L. 6-517-32
Rt. 3 Monroe 43 acres

HASTINGS EMMA MRS. 6-509-7
Rt. 1 Browntown 156 acres

HAURI WALTER 6-566-15
Rt. 2 Monticello 180 acres

HAURI CECIL 6-553-31
Rt. 1 Brodhead 185 acres

HAUSER FRANK 6-562-5
Rt. 1 Albany 155 acres



HAURI CECIL 6-554-36
Rt. 1 Brodhead 185 acres

HAUSER JOHN 6-504-1
Rt. 4 Monroe 160 acres



HAURI ROBERT 6-550-34
Rt. 2 Monroe 160 acres

HAUSER MARY 6-538-24
Rt. 2 Juda 170 acres



HAWKINS ORVILLE J. 6-539-36
Rt. 2 Brodhead 80 acres

HAWTHORNE BROS. 6-525-32
Rt. 5 Monroe 230 acres



HAWTHORNE CLIFFORD 6-525-34
Rt. 5 Monroe 125 acres

HAWTHORNE EARL MRS. 6-522-37
Rt. 1 Monroe 180 acres

HAWTHORNE JOSEPH 6-522-36
Rt. 1 Monroe 120 acres



HAWTHORNE THEO 6-513-15
Rt. 3 Monroe 190 acres



HAWTHORNE THEO 6-513-14
Rt. 3 Monroe 360 acres

HAYNES DR. H. A. 6-540-28
Rt. 2 Brodhead 528 acres

HEASLER JOHN SR. 6-507-10
Rt. 1 Argyle 160 acres

HAFTY CASPER A. 6-501-36
Rt. 1 New Glarus 318½ acres



HEEREN J. B. 6-506-18
Rt. 1 Argyle 186 acres

HEFTY EDWARD C. 6-502-43
Rt. 2 Monticello 200 acres



HEFTY A. N. 6-502-25
Rt. 2 Monticello 195 acres

HEFTY EST. 6-569-33
Rt. 1 Belleville 120 acres



HEFTY BALTZ 6-540-36
Rt. 2 Brodhead 100 acres

HEFTY FRED K. 6-500-2
Rt. 2 Monticello 404 acres



HEFTY HERMAN 6-488-6
Rt. 3 Blanchardville 196 acres



HEFTY WILLARD 6-493-19
Rt. 1 New Glarus 140 acres



HEFTY JACOB B. 6-495-31
Rt. 1 New Glarus 180 acres



HEIMANN FRED J. 6-569-11
Rt. 1 Belleville 90 acres

HEFTY JACOB E. 6-501-28
Rt. 2 Monticello 160 acres



HEIMANN JOHN 6-497-44
Rt. 1 Argyle 214 acres



HEFTY J. JACOB 6-558-7
Rt. 1 Monticello 241 acres

HEIMS JACOB 6-502-34
Rt. 2 Monticello

HEIN HARRY 6-557-37
Rt. 1 Albany 80 acres

HEITZ LELAND 6-549-45
Rt. 2 Monroe 170 acres

HEIN PAUL 6-557-35
Rt. 1 Albany 160 acres

HELGREN PRESTON 6-537-6
Rt. 2 Juda 120 acres

HEINZELMAN CARL H. 6-528-44
Rt. 5 Monroe 85 acres

HELMEID GILMAN 6-490-10
Rt. 1 Blanchardville 200 acres

HEINZELMAN WILLIAM O. 6-547-17
Rt. 2 Monroe 77 acres

HENDRICKSON CLARENCE 6-490-20
Rt. 1 Blanchardville 120 acres

HENDRICKSON CLYDE 6-497-2
Rt. 1 Argyle 240 acres

DE VOL ANNA MRS. 6-490-21
179 acres

HERMANSON HOWARD 6-491-44
Rt. 1 Blanchardville 160 acres

HERMANSON THOMAS 6-490-11
Rt. 1 Blanchardville 40 acres

HESS WILL 6-571-1
Rt. 1 Brooklyn 85 acres

HESS WILBERT 6-494-42
Rt. 1 New Glarus 187 acres

HIBNER AUGUST 6-521-19
Rt. 1 Browntown 80 acres



HICKMAN ROY 6-532-36
Rt. 1 Juda 76 acres

HILLIARD DEAN 6-503-39
Rt. 4 Monroe 200 acres

HITCHCOCK GEORGE 6-572-37
Rt. 1 Brooklyn 106 acres

HILLIARD SHIRL 6-532-24
Rt. 2 Monroe 80 acres

HAEGELE HENRY 6-493-13
Rt. 1 New Glarus 232 acres



HINTZMAN HATTIE MRS. 6-545-23
Rt. 2 Brodhead 175 acres

HOESLY BOB 6-494-1
Rt. 1 New Glarus 253 acres

HITBRAND JOHN 6-532-14
Rt. 2 Monroe 80 acres

HOESLY CLARENCE E. 6-496-21
Rt. 1 New Glarus 307 acres

HOESLY FRED 6-500-4
Rt. 2 Monticello 123 acres

HOESLY JACOB 6-557-22
Rt. 1 Albany 80 acres



HOESLY GILBERT P. 6-566-27
Rt. 1 New Glarus 180 acres

HOESLY JOE H. 6-566-7
Rt. 2 Monticello 192 acres

HOESLY HAROLD E. 6-567-39
New Glarus 60 acres



HOESLY JOHN P. 6-526-20
Rt. 1 Monroe 85 acres

HOESLY HENRY JR. 6-494-16
New Glarus 11 acres



HOESLY MARK 6-522-4
Rt. 1 Monroe 240 acres



HOESLY MARK 6-524-44
Rt. 1 Monroe 107 acres

HOFER FRED 6-494-41
Rt. 1 New Glarus 175 acres



HOESLY MILO F. 6-494-44
Rt. 1 New Glarus 197 acres



HOFFMASTER CHARLES 6-491-26
Rt. 1 Argyle 140 acres

HOESLY ROBERT 6-574-8
Rt. 1 Brooklyn 160 acres

HOLCOMB ARTHUR 6-502-44
Rt. 2 Monticello



HOFER FRED JR. 6-495-6
Rt. 1 New Glarus 121½ acres

HOLCOMB CLARENCE E. 6-505-14
Rt. 2 Monticello 180 acres



HOLCOMB ROBERT C. SR. 6-500-19
Rt. 2 Monticello 260 acres

HOLDIMANN JOHN 6-532-26
Rt. 2 Monroe 134 acres

HOLLIS CLOYCE 6-570-9
Rt. 1 Belleville 120 acres



HOLLIS CLOYCE A. 6-569-14
Rt. 1 Belleville 147 acres

HOLLIS PAUL 6-574-18
Rt. 1 Brooklyn 111 acres



HOLLOWAY CECIL L. 6-551-32
Rt. 4 Monroe 160 acres



HOLTSAPPLE AUSTIN 6-561-28
Rt. 2 Albany 143 acres

HOLTSAPPLE FRANK 6-562-22
Rt. 2 Albany 80 acres



HOESLY HOMESTEAD 6-493-21
Rt. 2 Belleville 247 acres

HOSLEY HAROLD 6-493-44
Rt. 3 Blanchardville 220 acres

HORAN LEO 6-571-45
Rt. 1 Brooklyn 235 acres

HAUSER HENRY 6-531-43
Rt. 5 Monroe 56 acres



HOSLEY CHARLES 6-492-20
Rt. 1 New Glarus 280 acres



HUBER CHARLES 6-515-37
Rt. 3 Monroe 105 acres

HOSELY JOE C. 6-566-2
Rt. 2 Monticello 213 acres

HUBER HERMAN 6-517-45
Rt. 3 Monroe 72 acres



HUBER LAWRENCE LILAC RIDGE DAIRY 6-492-7
Rt. 1 Blanchardville 140 acres



HUFFMAN HERBERT 6-524-15
Rt. 1 Monroe 240 acres

HUDSON WILLIAM 6-520-32
Rt. 2 Winslow, Ill. 62 acres



HUFFMAN RALPH 6-527-43
Rt. 5 Monroe 180 acres

HUFF WILLIAM MR. & MRS. 6-568-21
Rt. 1 New Glarus 210 acres



HUGHES FARM 6-570-44
Rt. 1 Belleville 208 acres



HUFFMAN HARRY S. 6-523-20
Rt. 1 Monroe 98 acres

HUGHES RAYMOND E. 6-569-13
Rt. 1 Belleville 85 acres

HUGHES RICHARD 6-554-37
Rt. 1 Brodhead 160 acres



HUNT CLIFFORD 6-528-37
Rt. 5 Monroe ½ acres

HUMMER WILLIAM 6-533-34
Rt. 5 Monroe 100 acres

HURLEY FRED 6-527-31
Rt. 1 Monroe 130 acres

HUMMER WILLIAM 6-533-30
Rt. 5 Monroe 100 acres

HUSTAD DONALD 6-501-34
Rt. 1 New Glarus 160 acres

HUNT AUSTIN 6-562-31
Rt. 3 Evansville 120 acres

HUSTAD ELDON F. 6-493-7
Rt. 1 New Glarus 205 acres

HUSTAD OLIVER D. 6-493-6
Rt. 1 New Glarus 165 acres

HUSTAD WILLIAM M. 6-493-8
Rt. 2 Mount Horeb 225 acres

HUSTAD ROLLAND E. 6-493-9
Rt. 2 Mount Horeb 172 acres



HYLAND JAMES 6-507-45
Rt. 1 Argyle 243 acres



THE GAP CEMETERY 6-552-13

Albany, Wis.

YORK LUTHERAN MEM. CHURCH 6-488-44

Blanchardville, Wis. Rev. Torgney Kleven



ST. PETERS EVANG. CHURCH

Stavers 6-522-29

PRAIRIE HILL 6-533-33
Rt. 5 Monroe



PUDDLEDOCK CHEESE CO. 6-497-8
Rt. 1 Argyle



WITTENWYLER & BURGY CHEESE FACTORY
Rt. 1. Monticello 6-558-24



KUNDERT ROY F. 6-489-10
R. D. 3 Blanchardville

NORTH SIDE SWISS CHEESE CORP. 6-566-44
Monticello



CLARNO CENTER CHEESE CO. 6-525-21
Rt. 5 Monroe

DILL CHEESE CO. 6-509-36
Rt. 1 Browntown

DUNCAN HILL CHEESE FACTORY 6-507-1
Rt. 1 Argyle

INABIT CHRIST 6-515-29
Rt. 3 Monroe 1 acre

INDERGAND ROBERT J. 6-504-10
Rt. 4 Monroe 170 acres



INABNIT JOHN 6-561-24
Rt. 1 Albany 148 acres



INDERGAND RAYMOND 6-505-18
Rt. 4 Monroe 146 acres

INDERGAND DAVE 6-517-44
Rt. 3 Monroe 88 acres



IENHESCH WILLIAM 6-515-8
Rt. 3 Monroe 160 acres



INDERGAND DELBERT 6-505-10
Rt. 4 Monroe 221 acres

INGOLD FRED 6-532-27
Rt. 2 Monroe 120 acres

INGOLD FRED 6-531-42
Rt. 5 Monroe 148 acres



ISELY RALPH 6-513-30
Rt. 3 Monroe 238 acres

INGWELL GRANT L. 6-494-11
New Glarus 22 acres



ISELY ROBERT E. 6-505-30
Rt. 4 Monroe 200 acres

INTERGAND JOHN 6-531-27
Rt. 5 Monroe 76 acres



ISELY WILLIAM D. 6-505-4
Rt. 4 Monroe 280 acres



ISELY RALPH 6-513-34
Rt. 3 Monroe 170 acres

ISELY WILLIS F. 6-498-35
Rt. 1 Argyle 111 acres



ITTEN ALVIN E. 6-501-38
Rt. 1 New Glarus 80 acres

RICHLAND SCHOOL 6-531-39
Rt. 2 Monroe Jefferson Township

ITTEN CLARENCE 6-499-34
Rt. 2 Monticello 133½ acres



LOVELAND SCHOOL DIST. NO. 1 6-503-41
Rt. 4 Monroe

JUDA, WIS.

JAMES ROSCOE 6-561-22
Rt. 2 Albany 80 acres



JARMAN RICHARD L. 6-561-31
Rt. 2 Albany 85 acres



JAGGIE JOE 6-533-18
Rt. 1 Juda 120 acres

JEFFREY FARMS F. D. 6-527-7
Rt. 5 Monroe 120 acres

JANKE LOUIS 6-571-10
Rt. 1 Brooklyn 120 acres

JEGLUM BEN 6-488-19
Rt. 3 Blanchardville 60 acres



JANKE E. A. 6-513-10
Rt. 3 Monroe 223 acres

JEGLUM EDWARD O. 6-488-21
Rt. 3 Blanchardville 160 acres

JOE JENNY EST. 6-547-11
Rt. 2 Monroe 80 acres

JEREMIASON MARTIN O. 6-488-5
Rt. 3 Blanchardville 100 acres

JENNY RUDY 6-543-36
Rt. 1 Juda 190 acres

JERMIASON OLE 6-492-36
Rt. 1 Blanchardville 160 acres



JENSEN CARL 6-527-35
Rt. 1 Monroe 85 acres

JOHNSON AMOS S. 6-490-40
Rt. 1 Blanchardville 189 acres

JENSEN CHARLES 6-561-34
Rt. 1 Albany 200 acres

JOHNSON CARL MRS. 6-508-22
Rt. 1 Woodford 160 acres

JOHNSON CHESTER A. 6-498-29
Rt. 1 Argyle 108 acres

JOHNSON HENRY MRS. 6-523-21
Rt. 1 Monroe 73 acres



JOHNSON EMIL 6-551-20
Rt. 1 Albany 180 acres



JOHNSON MARJORIE 6-522-7
Rt. 1 Monroe 160 acres



JOHNSON EMMA MRS. 6-546-35
Rt. 2 Monroe 210 acres



JOHNSON LESTER J. 6-531-36
Rt. 5 Monroe 90 acres



JOHNSON HENRY MRS. 6-523-22
Rt. 1 Monroe 30 acres



JOHNSON LLOYD A. 6-488-20
Rt. 3 Blanchardville 207 acres



JOHNSTON MARJORIE MRS. 6-518-4
Rt. 1 Browntown 196 acres



JOHNSON ROBERT L. 6-488-17
Rt. 3 Blanchardville 160 acres



JOHNSON MARTIN 6-507-7
Rt. 1 Argyle 160 acres



JOHNSON WALDORF 6-570-43
Rt. 1 Belleville 240 acres

JOHNSON MARTIN 6-507-8
Rt. 1 Argyle 40 acres

JOHNSON WILMA MISS 6-488-9
Rt. 3 Blanchardville 283 acres

JOHNSON MORGAN 6-508-23
Rt. 1 Woodford 140 acres

JONES CLIFFORD 6-571-38
Rt. 1 Brooklyn 219 acres



JONES GENE 6-561-38
Rt. 2 Albany 99 acres

JONES VERN 6-561-37
Rt. 2 Albany 146 acres

JONES JOSEPH 6-534-42
Rt. 1 Juda 134 acres



JONES VIOLET MRS. 6-545-30
Rt. 2 Brodhead 160 acres

JONES RALPH 6-563-25
Rt. 2 Albany 130 acres

JORDEE DARWIN 6-493-4
Rt. 3 Blanchardville 160 acres



JONES RALPH H. 6-545-36
Rt. 1 Brodhead 117.5 acres

JORDAN ED. 6-535-16
Rt. 1 Juda 108½ acres



JORDAN FRANK W. 6-534-35
Rt. 1 Juda 100 acres

JUVE ARTHUR 6-492-4
Rt. 1 Blanchardville 200 acres

JORDAN LELAND W. 6-535-36
Rt. 2 Juda 160 acres



CITY GARAGE 6-517-18
Monroe, Wis.

KROSTUE IMPLEMENT CO.

CALL FOR WALT, RAY, OR JAKE
for
JOHN DEERE SALES AND SERVICE

Gehl Forage Harvesters
New Holland Balers
PHONE 99

Jamesway Barn Equipment
Dari Kool Milk Coolers
ALBANY, WIS.

HOLSTEIN PRAIRIE CHEESE CO. 6-498-8



HEALTH VALLEY CHEESE CO. 6-543-37
Rt. 1 Juda

PRIEWE CHEESE FACTORY 6-522-35
Rt. 1 Monroe



FIVE CORNERS CHEESE CORP. 6-528-6
Rt. 5 Monroe



JORDAN CENTER CHEESE FACTORY 6-513-31
Rt. 3 Monroe Henry E. White, Sr.



POPLAR GROVE CHEESE FACTORY 6-495-25
Rt. 1 New Glarus



GRINNELL CHEESE FACTORY 6-503-33
Rt. 4 Monroe



NEWMAN CHEESE CO. 6-538-26
Rt. 2 Juda



KADERLY ANDREW 6-541-4
Rt. 2 Brodhead 240 acres



KADERLY ERNEST 6-545-29
Rt. 2 Brodhead 94 acres

KADERLY ANDREW 6-541-38
Rt. 1 Davis, Ill. 103 acres



KADERLI ROY E. 6-544-18
Rt. 2 Brodhead 173.58 acres

KADERLY EDWIN MRS. 6-538-31
Rt. 2 Juda 133 acres



KAHL ARTHUR 6-511-2
Rt. 2 Winslow 8.9 acres

KADERLY EDWIN R. 6-537-11
Rt. 2 Juda 200 acres

KAMM ARNOLD MR. 6-575-37
Rt. 1 Brooklyn 40 acres

KAMMERUD BERTHA MRS. 6-490-3
Rt. 1 Blanchardville 90 acres



KAMMERUD THOMAS 6-496-30
Rt. 1 Blanchardville 73 acres

KANCAG GOTTFREID 6-519-44
Browntown 60 acres



KARLEN FRED 6-499-36
Rt. 2 Monticello 184 acres

KARLEN FRED A. 6-502-1
Rt. 2 Monticello 160 acres

KARLEN HERMAN G. 6-559-23
Rt. 2 Monticello 128 acres



KARLEN JACOB 6-546-30
Rt. 2 Brodhead 200 acres

KARNUTH AUSTIN M. 6-561-32
Rt. 2 Albany 272 acres



KEEGAN HARRY A. JR. 6-553-38
Rt. 1 Brodhead 209 acres



KEEGAN THOMAS 6-497-3
Rt. 1 Argyle 140 acres

KEEGAN JOHN 6-516-13
Rt. 3 Monroe 108 acres

KEEGAN THOMAS 6-497-42
Rt. 1 Argyle 196 acres



KEEGAN ROBERT D. 6-522-40
Rt. 1 Monroe 162 acres



KEEGAN THOMAS 6-528-38
Rt. 5 Monroe 65 acres

KEEGAN THOMAS 6-499-25
Rt. 2 Monticello 236 acres



KEEHN FRANK 6-563-15
Rt. 2 Albany 197 acres



KEEN EDITH MRS. 6-534-1
Juda 120 acres



KEEN ROGER 6-545-20
Rt. 2 Brodhead 172 acres



KEEN GEORGE D. 6-544-7
Rt. 1 Juda 225 acres



KEEN ROLAND G. 6-535-28
Rt. 2 Juda 160 acres

KEEN GEORGE D. 6-544-12
Rt. 2 Brodhead 170 acres

KEENER OLIVER 6-570-29
Rt. 1 Brooklyn 4 acres



KEEN GEORGE D. 6-544-8
Rt. 2 Brodhead 183 acres



KEHM RALPH 6-557-45
Rt. 1 Monticello 242 acres

KEISTER GRACE MRS. 6-526-28
Rt. 1 Monroe 40 acres

KELLY WILLIAM 6-490-22
Rt. 1 Blanchardville 96 acres



KELLESVIG THERON E. 6-495 8
Rt. 1 New Glarus 120 acres

KENNISON HAROLD R. 6-504-6
Rt. 4 Monroe 90 acres

KELLY ARTHUR 6-506-8
Rt. 1 Argyle 40 acres

KERN ERNEST G. 6-524-32
Rt. 1 Monroe 80 acres

KELLER OTTMAR J. 6-518-35
Rt. 3 Monroe 172 acres



KERNEN JOHN 6-559-37
Rt. 1 Monticello 160 acres



KERNEN JOHN 6-496-23
Rt. 2 Monticello 163 acres

KING BROS. 6-553-35
Rt. 1 Brodhead 273 acres



KING ARTHUR W. 6-573-39
Rt. 1 Brooklyn 80 acres



KING DONALD AND ROBERT 6-544-6
Rt. 1 Juda 243 acres

KIEL ORVILLE 6-490-5
Blanchardville 108 acres



KING HERBERT 6-553-40
Rt. 1 Brodhead 175 acres



KING BROS. IVNA AND JOHN 6-553-34
Rt. 1 Brodhead 160 acres

KING HERMAN B. 6-561-13
Rt. 2 Albany 80 acres

KING HERMAN B. 6-572-26
Rt. 1 Brooklyn 160 acres

KITTELSEN MAYNARD 6-560-7
Rt. 1 Albany 145 acres

KITTLESON BROS. 6-560-8
Rt. 1 Albany 190 acres



KITTLESON STANLEY 6-495-3
Rt. 1 New Glarus 160 acres

KITTLESON GEORGE 6-560-45
Rt. 1 Albany 185 acres

KITTLESON TRUMAN 6-560-6
Rt. 1 Albany 144 acres

KITTELSEN ELWYN 6-560-9
Rt. 1 Albany 160 acres



KLASSY EMMA MRS. 6-568-12
Rt. 1 New Glarus 156 acres

KLASSY HERBERT 6-488-8
Rt. 3 Blanchardville 155 acres

KLASSY HERMAN 6-502-38
Rt. 2 Monticello 149½ acres

KLASSY HERMAN J. 6-500-28
Rt. 2 Monticello 140 acres

KLASSY MARIE I. MRS. 6-568-28
Rt. 2 Belleville 300 acres



KLASSY MARTIN P. 6-567-45
Rt. 1 New Glarus 142 acres



KLASSY NIC 6-567-43
Rt. 1 New Glarus 200 acres



KLASSY PAUL F. 6-493-16
Rt. 1 New Glarus 321 acres



KLASSY PETER J. 6-566-24
Rt. 1 New Glarus 200 acres

KLASSY RUDY 5-568-27
Rt. 2 Belleville 260 acres



KLECKNER MAY MRS. 6-539-40
Rt. 2 Juda 160 acres



KLASSY SAM P. 6-496-34
Rt. 2 Monticello 252 acres

KLEINSMITH E. H. MRS. 6-571-18
Rt. 1 Brooklyn 80 acres



KLASSY WILLIAM E. 6-502-35
Rt. 2 Monticello 200 acres



KLEMM OTTO 6-511-8
Rt. 1 Browntown 90 acres

KLASS A. L. 6-539-24
Rt. 2 Juda 200 acres

KLEMM ROBERT 6-519-2
Browntown 160 acres

KLINE DONALD 6-510-38
Rt. 1 Browntown 76 acres

KLINE J. F. 6-510-36
Rt. 1 Browntown 40 acres



KLINE J. F. 6-510-37
Rt. 1 Browntown 100 acres



KLITZMAN PHILL 6-571-16
Rt. 1 Brooklyn 120 acres

KLINE LOWELL W. 6-541-34
Rt. 1 Davis, Ill. 80 acres

KLIVER LOWELL W. 6-541-35
Rt. 1 Davis, Ill. 114 acres

KLOSSNER KENNETH 6-556-18
Rt. 1 Albany 220 acres



KLOSSNER KENNETH 6-553-36
Rt. 1 Albany 181 acres



KLOSTERMAN MAURICE 6-489-9
Rt. 3 Blanchardville 161 acres

KOCH FRANK J. 6-526-17
Rt. 5 Monroe 130 acres

KOEHLER ALFRED F. 6-573-17
Rt. 1 Brooklyn 40 acres

KOHLI LEWIS M. 6-517-33
Rt. 3 Monroe 149 acres



KOEHNER JOHN 6-525-19
Rt. 1 Monroe 94 acres

KOLANDER BEN 6-543-27
Juda 77 acres



KOEPP CHARLES W. 6-541-29
Rt. 2 Brodhead 174 acres

KOLB HENRY 6-504-15
Rt. 4 Monroe 198 acres

KOLDEN EDWIN G. 6-489-16
Rt. 1 Blanchardville 102 acres



KOLLER JACOB 6-502-32
Rt. 2 Monticello 131 acres



KOMPROOD LESTER 6-503-43
Rt. 4 Monroe 287 acres



KOPP JACOB 6-564-28
Rt. 1 Monticello 276 acres

KORN GEORGE 6-516-33
Rt. 4 Monroe 190 acres

KOUNTER WILLIAM J. 6-505-12
Rt. 4 Monroe 195 acres



KNUDSON HALMER 6-542-38
Rt. 3 Brodhead 10 acres

KRAMER FRED 6-553-3
Rt. 1 Brodhead 130 acres



KRAMER HENRY 6-531-5
Rt. 2 Monroe 60 acres

KRAUSE ALBERT 6-546-20
Rt. 1 Brodhead 179 acres



KRATTIGER EDWIN 6-574-24
Rt. 1 Brooklyn 143 acres



KRAUSE AUGUST A. 6-553-42
Rt. 1 Brodhead 255 acres



KRATTIGER JOHN 6-530-6
Rt. 5 Monroe 240 acres

KRAUSE DELBERT 6-563-18
Rt. 2 Albany 142 acres



KRATTIGER WERNER 6-556-6
Rt. 1 Monticello 125 acres



KRAUSS EMMA MRS. 6-503-27
Rt. 4 Monroe 160 acres

KRAUSS FRED 6-517-30
Rt. 3 Monroe 80 acres



KRAUSS LEONARD 6-527-8
Rt. 5 Monroe 137½ acres



KRAUSS FRED 6-501-44
Rt. 1 New Glarus 170 acres



KRAUSE ORRIE 6-563-16
Rt. 2 Albany 118 acres

KRAUS FRED Jr. 6-504-18
Rt. 4 Monroe 130 acres

KREBS FRED 6-564-42
Rt. 1 Monticello 160 acres



KRAUS FRED SR. 6-528-26
Rt. 5 Monroe 121 acres



KREBS FRED 6-523-32
Rt. 1 Monroe 295 acres

KREBS HENRY 6-509-44
Rt. 1 Browntown 159 acres

KRUEGER HENRY O. 6-558-6
Rt. 1 Monticello 198 acres

KREBS JOHN 6-512-15
Rt. 1 Browntown 330 acres

KRUEGER IRVIN 6-573-15
Rt. 1 Brooklyn 40 acres



KREBS MERLE 6-509-14
Rt. 1 Browntown 140 acres

KRUEGER VERNIE 6-572-32
Rt. 1 Brooklyn 202 acres



KRUPKE WILLIAM 6-520-10
Rt. 1 Browntown 80 acres

KRYDER ALFRED J. 6-537-30
Rt. 1 Juda 160 acres

KRYDER JOHN E. 6-538-44
Rt. 2 Juda 80 acres



KUBLY ALVIN A. 6-503-9
Rt. 4 Monroe 240 acres



KRYDER JOHN E. 6-538-1
Rt. 2 Juda 80 acres



KUBLY BURNETT J. 6-553-26
Rt. 2 Broadway 160 acres

KUBLY HENRY A. 6-564-35
Rt. 1 Monticello 78 acres

KUBLY ESTATE 6-533-7
Rt. 1 Juda 270 acres

KUBLY ABRAHAM 6-559-29
Rt. 1 Monticello 239 acres

KUBLY HERMAN 6-528-37
Rt. 1 Monroe 40 acres



KUBLY LEON 6-529-15
Rt. 5 Monroe 75 acres



KUBLY RAY W. 6-504-4
Rt. 4 Monroe 100 acres



KUBLY NIC H. 6-567-44
Rt. 1 New Glarus 173 acres



KUBLY WALTER H. 6-551-12
Rt. 2 Monroe 135 acres



KUBLY OTTO MRS. 6-529-12
Rt. 5 Monroe 92 acres

KUENG ESTATE 6-536-17
Rt. 2 Juda 1½ acres

KUBLY PETE 6-532-11
Rt. 2 Monroe 220 acres

KUENG JOHN 6-535-35
Rt. 2 Juda 122 acres

KUHL MARY MRS. 6-510-39
Rt. 1 Browntown 80 acres

KUHL MARY MRS. 6-510-40
Rt. 1 Browntown 40 acres



KUHNKE ALBERT 6-536-43
Rt. 1 Juda 160 acres



KUNDERT ADELBERT 6-515-38
Rt. 4 Monroe 173½ acres



KUNDERT ALVIN 6-522-27
Rt. 1 Monroe 160 acres



KUNDERT BARBARA MRS. 6-515-40
Rt. 4 Monroe 300 acres



KUNDERT BROS. 6-540-31
Rt. 2 Brodhead 429 acres

KUNDERT EDWARD 6-515-5
Rt. 3 Monroe 342 acres

KUNDERT EST. ALBERT ROTHENBUEHLER 6-513-33
Rt. 3 Monroe 186 acres

KUNDERT RALPH 6-518-41
Rt. 3 Monroe 62 acres

KUNDERT RUDY H. 6-515-7
Rt. 3 Monroe 160 acres

KUNDERT THOMAS 6-540-43
Rt. 2 Brodhead 195 acres



KLASSY HARRY R. 6-559-21
Rt. 2 Monticello 205 acres



ST. CLARE HOSPITAL 6-547-27
Monroe. Wis.

LOG POINT HEREFORD FARM

REGISTERED AND GRADE CATTLE

Highway 11—West **Rt. #3, Box 155**

Monroe, Wisconsin

KEEP YOUR NAME, LOCATION, PRODUCTS

IN A

PROMINENT SPOT ALL YEAR LONG!

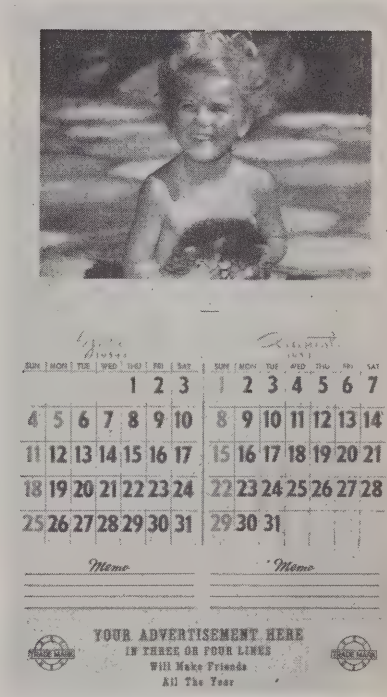

Size 8¾" x 15⅛"

YOUR ALL NEW 1954 HOUSEHOLD CALENDAR

A beautiful calendar that your customers will want and appreciate by giving it that preferred space in their homes. This calendar is both beautiful and useful and will serve as a constant reminder of you and your services. It will tell people WHO you are, WHERE you are, and WHAT you sell.

Let this calendar act as your salesman every day for twelve months, right in the home, where buying decisions are made . . . it will more than earn its way.

Greeting card cover

Remember, you get 12 full months' advertising for much less than the price you would pay for other customer gifts when you take advantage of our special dealer offer. Don't delay — Send your order in today to insure early delivery in time for the holiday season.

Featuring

A beautiful holiday season greeting card cover that extends your best wishes.

Six beautiful full color photographs with a heart-warming appeal that will win many friends.

Large easy-to-read dates with holidays and Sundays in red and ample daily memo space.

Twelve months of continuous advertising with trademark and message in plain view at all times.

Section for important phone numbers and dates to remember.

THE O'REILLY COMPANY

411 SOUTH SANGAMON STREET CHICAGO 7, ILLINOIS



LADWIG ARTHUR R. 6-544-3
Rt. 1 Juda 120 acres



LADWIG WALTER E. 6-534-38
Rt. 1 Juda 160 acres



LADWIG CHESTER 6-550-2
Rt. 2 Monroe 129 acres



LADWIG SAM 6-547-44
Rt. 2 Monroe 121 acres

LADWIG CHESTER 6-550-3
Rt. 2 Monroe 140 acres



LADWIG WILLIAM 6-544-4
Rt. 1 Juda 140 acres



LADWIG ED. 6-549-14
Rt. 2 Monroe 140 acres



LAGESON EDW. 6-490-37
Rt. 1 Blanchardville 255 acres



LAGESON ERLING 6-489-14
120 acres



LANGE GEORGE 6-571-8
Rt. 2 Albany 80 acres

LAGESON WILLIAM 6-490-38
Rt. 5 Blanchardville 84 acres



LANGE GEORGE 6-571-4
Rt. 2 Albany 320 acres



LAHR E. T. 6-543-39
Rt. 1 Juda 120 acres



LANGE WILLIE F. 6-568-36
Rt. 1 Belleville 160 acres

LANGE ARTHUR 6-562-34
Rt. 3 Evansville 90 acres



LANZ ESTATE 6-547-9
Rt. 2 Monroe 200 acres



LANZ ESTATE 6-521-21
Rt. 1 Browntown 100 acres



LANZ ESTATE FRED 6-541-33
Rt. 2 Juda 160 acres



LANZ HERBERT 6-523-25
Rt. 1 Monroe 137 acres

LAPER JACOB 6-512-35
Rt. 1 Browntown 68 acres



LARSON ANTON MR. 6-490-39
Rt. 1 Blanchardville 153 acres

LARSEN ARTHUR 6-562-30
Rt. 3 Evansville 200 acres

LARSEN CARL J. 6-575-3
Rt. 1 Brooklyn 15 acres



LARSON E. 6-535-27
Rt. 2 Juda 200 acres



LAUBE CLARA MRS. 6-541-44
Rt. 2 Brodhead 230 acres

LAUBER ISIDOR 6-515-43
Rt. 4 Monroe 80 acres

LAUPER JACOB 6-508-24
Rt. 1 Woodford 188 acres

LAWVER GEORGE 6-511-26
Rt. 1 Browntown 160 acres



LAWVER GLEN S. 6-511-13
Rt. 1 Browntown 67 acres

LECH NORMAN 6-510-17
Rt. 2 Winslow, Ill. 165 acres



LECH WILLIAM A. 6-510-16
Rt. 2 Winslow, Ill. 73 acres



LEDERMAN WALTER 6-545-27
Rt. 2 Brodhead 211½ acres

LEE GLENN 6-489-29
Rt. 3 Blanchardville 165 acres



LEGLER JACOB J. 6-566-42
Box 103 Monticello 160 acres



LEE RAYMOND 6-575-5
Rt. 1 Brooklyn 80 acres

LEHMAN LOUIS 6-514-26
Rt. 3 Monroe 160 acres



LEGLER ANDREW J. 6-505-3
Rt. 4 Monroe 24 4 acres



LEHNHERR G. A. 6-570-2
Rt. 1 Belleville 159 acres

LEGLER IVAN 6-574-28
Rt. 1 Brooklyn 225 acres

LEHNHERR HAROLD 6-566-40
Rt. 1 Monticello 12 acres

LEHR BROS. 6-523-29
Rt. 1 Monroe 285 acres

LEHR JOHN A. 6-557-4
Rt. 1 Monticello 250 acres

LEHR WILLIAM 6-548-1
Rt. 4 Monroe 132 acres

LELLE HAROLD 6-506-17
Rt. 1 Argyle 240 acres

LEMON JESS 6-559-18
Rt. 2 Monticello 220 acres



LENTZ FRED W. 6-541-23
Rt. 2 Brodhead 320 acres



LEOPOLD FRANK SR. 6-538-34
Rt. 2 Juda 150 acres

LEOPOLD WILLIAM 6-516-9
Rt. 3 Monroe 184 acres

LEUENBERGER L. A. 6-530-4
Rt. 5 Monroe 100 acres.

LEUENBERGER LLOYD A. 6-530-43
Rt. 5 Monroe 90 acres.



LEUZINGER DORA MRS. 6-536-12
Rt. 1 Juda 86 acres.

LEWIS ESTATE W. R. 6-553-37
Rt. 1 Albany 276 acres

LEWIS GLENN 6-507-15
Rt. 1 Argyle 276 acres

LEWIS MARION 6-507-16
Rt. 1 Argyle 120 acres



LEWIS RAY 6-563-29
Rt. 1 Brooklyn 84 acres

LEWIS WINFRED 6-565-38
Rt. 1 Belleville 139 acres



LICHTENWALNER RALPH 6-524-42
Rt. 1 Monroe 144 acres



LIEN OLE 6-496-40
Rt. 1 Argyle 124 acres



LICHTNWALNER VERNON 6-522-42
Rt. 1 Monroe 80 acres

LINDOKKEN HERBERT E. 6-495-20
Rt. 1 New Glarus 140 acres

LIDDICOAT ROY 6-518-43
Rt. 3 Monroe 133½ acres

LISSER OTTO 6-570-26
Rt. 1 Brooklyn 200 acres

LIEN OLE 6-575-18
Rt. 2 Brooklyn 300 acres



LOKKEN OLE 6-488-26
Rt. 3 Blanchardville 235 acres



LONG KENNETH 6-572-36
Rt. 1 Brooklyn 42 acres



LONG MINNIE MRS. 6-519-27
Rt. 1 Browntown 80 acres

LONG MINNIE MRS. 6-519-26
Rt. 1 Browntown 152 acres



LOUGHEAD BERT 6-570-11
Rt. 1 Belleville 120 acres



LOVELAND C. W. 6-502-5
Rt. 2 Monticello 243 acres

LOVELAND FRANK 6-502-40
Rt. 2 Monticello 160 acres

LUCHSINGER BALTZ 6-572-31
Rt. 1 Brooklyn 167 acres

LUCHSINGER EMIL 6-570-18
Rt. 1 Brooklyn 99 acres

LUCHSINGER FRED W. 6-502-33
Rt. 2 Monticello 123 acres



LEUSINGER HENRY G. Jr. 6-500-33
Rt. 2 Monticello 115 acres



LUCHSINGER MAY L. MRS. 6-504-9
Rt. 4 Monroe 160 acres
GREEN CO. HISTORICAL SOCIETY
Pres.: Mrs. May L. Luchsinger

LUCHSINGER RAY 6-558-19
Rt. 1 Monticello 120 acres



LUECK HOWARD 6-520-9
Rt. 1 Browntown 155 acres

LUECK KENNETH & HOWARD 6-521-17
Browntown 155 acres



LUECK MAX 6-519-37
Browntown 60 acres



LUEDY RALPH E. 6-555-9
LIVESTOCK BUYER & HAULER
Albany

LUGINBUEHL JOHN 6-574-9
Rt. 1 Brooklyn 108 acres

LYNCH JOHN W. 6-511-18
Rt. 1 Browntown 267 acres



LUHERR FRED 6-523-30
Rt. 1 Monroe 200 acres



LYNN HENRY 6-492-9
Rt. 1 Blanchardville 80 acres

LYNCH BERT 6-552-4
Rt. 1 Monticello 210 acres



LYNN M. E. 6-557-26
Rt. 1 Albany 143 acres



LYNCH BERT 6-552-3
Rt. 1 Monticello 82 acres

LYNN MELVIN 6-565-21
Rt. 1 Monticello 120 acres



MARTINTOWN, WIS. 6-510-4



MARTINTOWN COMMUNITY CHURCH

Rev. Roy Berg, Pastor 6-510-6



MONROE, WIS. 9-100-9

Pop. 7008

MONROE, WIS. 9-100-4



MONROE DAIRY COMPANY
Manufacturers of
ALPINE BRAND CREAMY BUTTER
Highest Cash Prices Paid For Cream
Tel. 160 R. J. Myers, Mgr.

MONROE CHICKERIES
STARTED AND DAY OLD CHICKS
MOUNTAIN HI IN QUALITY
HI EGG PRODUCTION BLOOD TESTED
Phone 10
Monroe, Wisconsin T. R. Evenson

R. MUELLER
IMPORTER — DEALER
COMPLETE LINE OF CHEESE
EQUIPMENT AND SUPPLIES
WELDING—WOODWORK
MACHINE WORK
PHONE 817
1412 — 13th St.
Monroe, Wisconsin



FAIRVIEW CHEESE CO. 6-524-18
Rt. 1 Monroe



FARMERS CORP. 6-521-35
Rt. 3 Monroe



KRAUSE CHEESE CO. 6-516-35
Rt. 4 Monroe



DAVIS CHEESE FACTORY 6-512-21
Browntown

MANI SAM 6-495-9
Rt. 1 New Glarus 125 acres

MANN EMIL 6-526-33
Rt. 2 Winslow, Ill. 90 acres

MANN OTTO 6-520-38
Rt. 1 Box 150 Monroe 40 acres

WILLIAM MARSHALL EST. 6-570-6
Rt. 1 Belleville 207 acres

MARCHANT ALADENE L. 6-537-44
Rt. 2 Juda 100 acres

MAREAN WILLIAM 6-536-2
Rt. 1 Juda 160 acres



MARTI WILLIAM 6-513-25
Rt. 1 Woodford 245 acres

MARTIN RANDALL J. 6-526-12
Rt. 5 Monroe 40 acres

MALCOOK FLOYD 6-542-10
Rt. 2 Brodhead 180 acres



MALKOW ARTHUR 6-550-39
Rt. 2 Monroe 80 acres



MALCOOK RAYMOND 6-540-2
Rt. 2 Brodhead 210 acres

MALKOW DEYLILE 6-556-4
Rt. 1 Monticello 233 acres



MALCOOK RAY 6-562-10
Rt. 2 Albany 169.9 acres



MALKOW MARVIN 6-546-24
Rt. 2 Brodhead 200 acres

MALKOW ARTHUR 6-550-40
Rt. 2 Monroe 100 acres

MALKUCH ENESTINE MRS. 6-507-26
Rt. 1 Woodford 145 acres



MAAS GLEN 6-563-14
Rt. 3 Evansville 260 acres



MAASKE GUSTAVE 6-509-2
Rt. 1 Browntown 80 acres

MAGANESS MR. 6-508-19
Rt. 1 Woodford 215 acres

MAHLE WILLIAM 6-572-22
Rt. 1 Brooklyn 80 acres

MAHLKUCH FREDERICK 6-549-19
Rt. 2 Monroe 223 acres

MAHLKUCH RALPH 6-549-21
Rt. 2 Monroe 160 acres



MAHLKUCH JOHN 6-544-5
Rt. 1 Juda 210 acres

MAKOS MIKE 6-497-43
Rt. 1 Argyle 79 acres

MARTINI AUGUST 6-550-44
Rt. 2 Monroe 100 acres

MARTY ADAM 6-548-45
Rt. 4 Monroe 260 acres



MARTINI AUGUST 6-550-1
Rt. 1 Monticello 160 acres

MARTY ALBERT J. 6-552-40
Rt. 1 Monticello 210 acres

MARSH ARBOR 6-540-7
Rt. 2 Brodhead 116 acres



MARTY BROS. 6-564-21
Rt. 1 Albany 230 acres

MARTIN ESTATE 6-490-12
100 acres

MARTY CHARLES 6-500-21
Rt. 2 Monticello 160 acres



MARTY EDW. W. MR. 6-502-24
Rt. 2 Monticello 157 acres

MARTY FRED N. MRS. 6-502-20
Rt. 2 Monticello 194 acres

MARTY EMMA MRS. 6-492-12
Rt. 1 Blanchardville 115 acres



MARTY HENRY 6-504-35
Rt. 4 Monroe 200 acres



MARTY FLOYD F. 6-497-38
Rt. 1 Argyle 53 acres

MARTY HENRY 6-533-20
Rt. 5 Monroe 272 acres



MARTY FRED C. 6-500-34
Rt. 2 Monticello 249 acres



MARTY HENRY 6-552-42
Rt. 1 Monticello 220 acres



MARTY HERMAN J. 6-495-12
Rt. 1 New Glarus 200 acres



MARTY JACOB H. 6-552-43
Rt. 1 Monticello 230 acres



MARTY IDA MRS. 6-533-19
Rt. 1 Juda 167 acres



MARTY JACOB M. 6-566-25
Rt. 1 New Glarus 247 acres



MARTY IVAN E. 6-500-23
Rt. 2 Monticello 159 acres



MARTY JOHN 6-556-13
Rt. 1 Monticello 200 acres



MARTY J. T. JR. 6-501-12
Rt. 1 New Glarus 160 acres



MARTY JOHN J. 6-529-23
Rt. 5 Monroe 87½ acres



MARTY MARVIN 6-564-25
Rt. 1 Monticello 250 acres

MARTY MATTHIAS 6-559-38
Rt. 1 Monticello 80 acres



MARTY MATT A. 6-502-22
Rt. 2 Monticello 136 acres

MARTY MATTHIAS 6-565-6
Rt. 1 Belleville 160 acres

MARTY MATTHIAS 6-559-35
Rt. 1 Monticello 130 acres

MASKE GLENN 6-535-34
Rt. 2 Juda 118 acres

MARTY MATTHIAS 6-559-36
Rt. 1 Monticello 130 acres

MASKE WILLIAM C. 6-524-35
Rt. 1 Monroe 120 acres

MAURMAN GEORGE MRS. 6-517-41
Rt. 3 Monroe 80 acres



MAURER EDWIN W. 6-493-23
Rt. 2 Belleville 245 acres



MAUERMANN HARVEY E. 6-546-17
Rt. 2 Brodhead 160 acres



MAURER FRED 6-525-22
Rt. 1 Monroe 80 acres

MAUERMAN J. H. 6-549-25
Rt. 2 Monroe 80 acres



MAUER RUDY 6-525-27
Rt. 5 Monroe 160 acres



MAUERMAN ROY 6-556-41
Rt. 1 Albany 160 acres



MAYER CASPER 6-508-7
Rt. 1 Woodford 60 acres



MATZKE NELLIE MRS. 6-524-38
Rt. 1 Monroe 160 acres

MAUERMAN ANNA MRS. 6-519-1
Browntown 145 acres



MATZKE WILLIAM F. 6-534-36
Rt. 1 Juda 220 acres

MAUERMAN ELMER 6-549-27
Rt. 2 Monroe 120 acres

MAU FRED 6-510-41
Rt. 1 Winslow, Ill. 119 acres

MAUERMANN EMIL 6-520-29
Rt. 1 Browntown 100 acres



MAU THEDA MRS. 6-509-42
Rt. 1 Browntown 123 acres



MAUERMANN EMIL 6-520-30
Rt. 1 Browntown 86 acres

MASS RALPH 6-573-1
Rt. 1 Brooklyn 160 acres

MATHER JOHN W. 6-537-37
Rt. 2 Juda 9 acres

MATSON E. F. 6-572-35
Rt. 1 Brooklyn 190 acres

MATZINGER ALBERT 6-496-38
Rt. 2 Monticello 80 acres

MATZKE ERVIN W. 6-526-23
Rt. 1 Monroe 115 acres



MATZKE F. E. 6-535-23
Juda 21 acres



MATZKE FLOYD 6-531-26
Rt. 1 Juda 197 acres

MATZKE HAROLD 6-526-22
Rt. 1 Monroe 120 acres



MAYER CLARENCE 6-509-1
Rt. 2 Browntown 136 acres

MC DERMOTT STEVE 6-562-28
Rt. 2 Albany 355 acres

MC COOL CHARLES 6-509-35
Box 136 Browntown 137 acres

MC DONALD JAMES 6-497-21
Rt. 1 Argyle 80 acres



MCCREEDY EMMA MRS. 6-556-3
Rt. 1 Monticello 320 acres



MC GRATH BROS. 6-507-43
Rt. 1 Argyle 300 acres

MC DERMOT ALFRED 6-562-4
Rt. 1 Albany 120 acres

MC GRATH EST ETTER 6-515-36
Rt. 3 Monroe 240 acres

MC GRATH LEO 6-506-22
Rt. 1 Argyle 250 acres



MC GUIRE BROS. 6-512-32
Rt. 1 Browntown 210 acres



MC GRATH WILL 6-507-41
Rt. 1 Argyle 130 acres



MC GUIRE EST JAMES 6-498-3
Rt. 2 Monticello 160 acres

MCGRATH WILL 6-505-25
Rt. 1 Argyle 120 acres



MC GUIRE EST JAMES 6-498-2
Rt. 2 Monticello 360 acres



MCGRATH WILL 6-506-23
Rt. 1 Argyle 100 acres

MC GUIRE HARRY SR. 6-498-5
Rt. 4 Monroe

MC GUIRE MICHAEL R. 6-526-15
Rt. 5 Monroe 200 acres

MC SHERRY KENNETH 6-575-33
Rt. 1 Brooklyn 80 acres

MC GUIRE RICHARD 6-498-4
Rt. 2 Monticello 200 acres

MEADE RAYMOND 6-491-34
Rt. 1 Argyle 131 acres

MC NAIR JAY D. 6-542-6
Rt. 2 Brodhead 275 acres



MEICHTRY JOHN 6-545-6
Rt. 2 Brodhead 160 acres

MC MILLAN HARVEY 6-507-5
Rt. 1 Argyle 138 acres



MEIER ALFRED 6-548-10
Rt. 2 Monroe 180 acres



MEIER EUGENE J. 6-524-23
Rt. 1 Monroe 80 acres



MEINERT WILL 6-539-23
Rt. 2 Juda 140 acres

MEIER WALTER 6-508-9
Rt. 1 Woodford 120 acres



MELLAND LAWRENCE 6-493-25
Rt. 2 Belleville 160 acres



MEIER WILLIAM G. 6-564-31
Rt. 1 Monticello 206 acres

MELLENBERGER JOHN 6-570-3
Rt. 1 Belleville 80 acres

MEIGHAN CLARENCE 6-510-1
Rt. 1 Winslow, Ill. 120 acres



MELLENBERGER WERNER 6-519-34
Browntown 120 acres



MESSMER FRITZ 6-548-35
Rt. 4 Monroe 210 acres

MEYERS FRED A. 6-565-16
Rt. 1 Monticello 258 acres

MEYER ERNEST 6-518-7
Rt. 1 Browntown 44 acres

MEYERS HERBERT W. 6-509-16
Rt. 1 Browntown 234 acres



MEYER JOHN C. 6-511-20
Rt. 1 Browntown 140 acres



MEIENBERG MILTON ATT. 6-542-35
Rt. 3 Brodhead 173 acres



MEYERS ARTHUR 6-549-4
Rt. 2 Monroe 150 acres



MILBRANDT HARVEY M. 6-557-44
Rt. 1 Monticello 200 acres

MILZ JOE 6-564-40
Rt. 1 Monticello 200 acres



MILLER ARTHUR 6-554-38
Rt. 1 Brodhead 40 acres



MILES JOB MRS. 6-571-13
Rt. 3 Evansville 80 acres



MILLER BEN 6-534-45
Rt. 1 Juda 240 acres



MILKS M. T. 6-539-42
Rt. 2 Brodhead 160 acres



MILLER BENJAMIN 6-543-16
Rt. 2 Brodhead 210 acres



MILLER & SON A. 6-554-41
Rt. 1 Brodhead 135 acres

MILLER CHARLES 6-511-25
Rt. 1 Browntown 130 acres



MILLER CLARA D. MRS. 6-534-41
Rt. 1 Juda 268 acres



MILLER M. V. 6-511-21
Rt. 1 Browntown 143 acres

MILLER FRED 6-525-40
Rt. 1 Monroe 40 acres



MILLER NELSON E. SR. 6-557-18
Rt. 1 Albany 95 acres

MILLER HOMER & CHESTER 6-503-34
Rt. 4 Monroe 120 acres

MILLER SAM 6-524-20
Rt. 1 Monroe 120 acres



MILLER LELAND O. 6-504-11
Rt. 4 Monroe 155 acres

MILLER TED 6-516-41
Rt. 3 Monroe 197 acres

MILLER THEODORE F. 6-534-5
Rt. 1 Juda 32 acres



MINNING JOHN 6-502-41
Rt. 2 Monticello 160 acres

MILLER THEODORE F. 6-534-4
Rt. 1 Juda 77 acres

MOATES ROBERT 6 524-33
Rt. 1 Monroe 12 acres

MINDER JOHN 6-518-2
Rt. 1 Browntown 45 acres

MOE ALVIN 6-492-5
Rt. 1 Blanchardville 110 acres

MINDER JOHN SR. 6-518-5
Rt. 1 Browntown 120 acres

MOEN BURNELL 6-491-27
Rt. 1 Argyle 230 acres

MOEN C. A. 6-490-16
Rt. 1 Blanchardville 101 acres

MOEN SEVER 6-490-9
Rt. 1 Blanchardville 37 acres

MOEN ED. A. 6-491-30
Rt. 1 Argyle 27 acres



MOELLENBERNDT ELMER 6-538-42
Rt. 2 Juda 80 acres

MOEN EUGENE 6-497-40
Rt. 1 Argyle 80 acres



MOHNS HERBERT 6-541-18
Rt. 2 Brodhead 40 acres

MOEN JONATHAN 6-491-37
Rt. 1 Argyle 131 acres

MOHNS RENO MRS. 6-543-34
Rt. 1 Juda 151 acres

MOHNS SAM JR. 6-543-33
Rt. 1 Juda 30 acres



MOHNS SAM SR. 6-543-35
Rt. 1 Juda 130 acres



MONTE FRANK 6-528-27
Rt. 5 Monroe 23 acres



MONTE GUS 6-512-17
Rt. 1 Browntown 80 acres

MONTEFELT CARL 6-538-41
Rt. 2 Juda 160 acres

MONTEFELT PHOEBE MRS. 6-539-28
Rt. 2 Brodhead 80 acres



MONTGOMERY LESLIE 6-531-35
Rt. 5 Monroe 110 acres

MORGANTHALER JOHN 6-562-2
Rt. 1 Albany 8 acres

MORITZ ALBERT 6-592-39
Rt. 2 Monticello 80 acres



MORITZ ALBERT 6-559-32
Rt. 1 Monticello 200 acres

MORTENSEN KENNETH 6-573-6
Rt. 1 Brooklyn 74 acres

MORTENSEN PETER 6-573-7
Rt. 1 Brooklyn 140 acres



MORTENSEN VERNON 6-575-1
Rt. 1 Brooklyn 80 acres

MORTENSEN VERNON 6-575-2
Rt. 1 Brooklyn 50 acres

MOSER FRED W. 6-565-20
Rt. 1 Monticello 121 acres

MOSER SAMUEL 6-500-1
Rt. 2 Monticello 214 acres

MUELLER EMIL 6-493-22
Rt. 2 Belleville 170 acres



MUELLER JOHN 6-523-34
Rt. 1 Monroe 120 acres



MUELLER JOHN 6-523-36
Rt. 1 Monroe 100 acres



MUELLER JOHN 6-514-15
Rt. 3 Monroe 172 acres



MULLER EMMA MRS. 6-540-29
Rt. 2 Brodhead 326 acres



MUNSON ESTATE BERNARD 6-498-25
Rt. 1 Argyle 320 acres



MURRAY WILLIAM 6-574-21
Rt. 1 Belleville 112 acres



MYERS DORA 6-552-2
Rt. 1 Monticello 148 acres



MONROE, WIS. COUNTY SEAT 6-526-41



MONROE SR. HIGH SCHOOL 6-526-45

Pop. 7008

MONTICELLO, WIS. 9-100-37

TOWN OF WASHINGTON
REFORMATION CHURCH 6-500-20
Monticello Rt. 2 Rev. Arthur Achtemeier

We Carry A Full and Complete Line of

Case and New Idea Farm Machinery

A Complete Line of Universal

Milking Machines, Farm Weldes, Ect.

NYMAN IMPLEMENT CO.

PHONE 689 **MONROE, WIS.**



NEW GLARUS, WIS. 9-100-32

Pop. 1229

NAEF WILLIAM 6-506-3
Rt. 1 Argyle 140 acres



NELSON BROS. 6-575-6
Rt. 1 Brooklyn 177 acres



NAFZGER DANIEL 6-548-36
Rt. 4 Monroe 127 acres



NELSON NORMAN 6-518-9
Rt. 1 Browntown 115 acres



NAFZGER FRED 6-544-45
Rt. 1 Juda 210 acres



NELSON OLE 6-497-35
Rt. 1 Argyle 47 acres

NALL ISRAEL 6-497-16
Rt. 1 Argyle 260 acres

NENNEMAN GEORGE 6-542-4
Rt. 2 Brodhead 207 acres



NENNEMAN RALPH J. 6-537-14
Rt. 2 Juda 133 acres

NEVEL JEFFREY 6-572-44
Rt. 1 Brooklyn 120 acres

NEVEL BERNARD 6-574-10
Rt. 1 Brooklyn 133.5 acres

NEWCOMER HAROLD 6-540-34
Rt. 2 Brodhead 80 acres



NEVEL BROS. 6-574-5
Rt. 1 Brooklyn 200 acres



NEWCOMER HARRY C. 6-539-32
Rt. 2 Juda 215 acres

NEVEL JAMES 6-574-7
Rt. 1 Brooklyn 80 acres

NEWCOMER HARRY 6-538-35
Rt. 2 Juda 160 acres



NEWCOMER ORVILLE 6-545-7
Rt. 2 Brodhead 92 acres



NEWMAN GEORGE 6-537-15
Rt. 2 Juda 320 acres

NEWENSCHWANDER ALBERT 6-517-39
Rt. 3 Monroe 80 acres

NEWMAN ROBERT F. 6-535-24
Rt. 2 Juda 180 acres

NEWENSCHWANDER GEORGE 6-531-33
Rt. 5 Monroe 120 acres

NEWMAN T. R. 6-536-38
Rt. 1 Juda 90 acres



NEWMAN FRANK MRS. 6-543-26
Rt. 2 Juda 178 acres

NEWMAN THEODORE R. 6-534-28
Rt. 1 Juda 120 acres

NEWMAN W. S. 6-538-30
Rt. 2 Juda 120 acres

NILSEN VIGGO A. 6-537-4
Rt. 2 Juda 80 acres

NICHOLS S. F. 6-499-29
Rt. 2 Monticello 164 acres

NINNEMAN EDW. 6-523-15
Rt. 1 Monroe 126 acres



NIEDERMANN KARL 6-492-42
Rt. 1 Blanchardville 200 acres

NINNENAM EDW. A. MRS. 6-505-9
Rt. 4 Monroe 185 acres

NILSEN VIGGO A. 6-537-3
Rt. 2 Juda 120 acres



NOLTY ALBERT 6-538-6
Rt. 2 Juda 80 acres

NORDE WILLIAM 6-527-26
Clarno 72 acres

NORTON GRACE 6-571-34
Rt. 1 Brooklyn 80 acres



NORDER HENRY 6-544-44
Rt. 1 Juda 140 acres



NORTON GRACE 6-572-39
Rt. 1 Brooklyn 160 acres

NORDER WILLIAM 6-535-15
Rt. 1 Juda 176 acres



NORTON J. L. 6-535-31
Rt. 1 Juda 240 acres

NORTON CHESTER 6-529-18
Rt. 5 Monroe 186 acres

NORTON JOHN L. 6-539-30
Rt. 2 Brodhead 154 acres

NOTTER GOTTFRIED MR. 6-516-1
Rt. 3 Monroe 7¼ acres

NYBROTEN CRIS 6-496-31
Rt. 1 Blanchardville 40 acres



NUSSBAUM GODFREY 6-539-34
Rt. 2 Brodhead 120 acres

NYBROTEN DOROTHEA MRS. 6-491-40
Rt. 1 Argyle 300 acres

NYBROTEN ARTHUR 6-416-32
Rt. 1 Argyle 184 acres

NYBROTEN GILFORD 6-491-41
Rt. 1 Blanchardville 40 acres



NYBROTEN CARL 6-496-42
Rt. 1 Argyle 85 acres

NYBROTEN GLENN 6-499-37
Rt. 2 Monticello 190 acres

NYBROTEN OSCAR 6-519-4
Rt. 1 Browntown 110 acres

NYBROTEN OSCAR 6-497-39
Rt. 1 Argyle 200 acres



NYBROTEN VICTOR 6-491-43
Rt. 1 Argyle 148 acres



NYHUS ALBERT J. 6-495-24
Rt. 1 New Glarus 136 acres



NYMAN R. J. 6-536-14
Rt. 2 Juda 225 acres

NYMAN R. J. 6-535-33
Rt. 2 Juda 120 acres



NYE JOHN 6-564-2
Rt. 1 Albany 40 acres

NYE JOHN 6-564-45
Rt. 1 Albany 80 acres



OAKLEY CHURCH 6-536-5

Juda, Wis.

FLANAGAN & OLSON CHEESE FACTORY
6-498-43



CHALET CHEESE CORP. 6-503-4
Rt. 4 Monroe



BIGGS CHEESE FACTORY 6-491-23
Rt. 1 Argyle



YORK CENTER CHEESE FACTORY 6-489-42
R. D. 3 Blanchardville

OAKLEY VARIETY STORE 6-537-39
Rt. 2 Juda

OLSON HENRY 6-560-3
Rt. 1 Albany 60 acres

OBERT DON 6-520-26
Rt. 1 Browntown 101 acres



OLSON EMMA MRS. 6-512-38
Browntown 120 acres

OLIVER EDWARD 6-556-45
Rt. 1 Albany 240 acres



OLSON O. R. 6-488-11
Rt. 3 Blanchardville 240 acres

OLSON HENRY 6-560-14
Rt. 1 Albany 80 acres

OMEARA FRANCES 6-531-44
Rt. 5 Monroe 94 acres

Rt. 3 Monroe — 166 acres
O'MERA FRANCES MRS. — 6-518-25

OTT ANTON D. — 6-495-28
Rt. 1 New Glarus — 260 acres

OTT J. — 6-489-44
Rt. 3 Blanchardville — 80 acres



OTT BROS. LUMBER CO. — 6-494-13
New Glarus



OTT ALVIN — 6-493-28
New Glarus — 163 acres

OTT HENRY — 6-494-38
Rt. 1 New Glarus — 175 acres

OTT THOMAS — 6-495-29
Rt. 1 New Glarus — 220 acres

OLSON GUSTAV — 6-498-1
Rt. 1 Argyle — 240 acres

OTT THEODORE H. 6-500-40
Rt. 2 Monticello 160 acres



OTT ALVIN 6-501-35
Rt. 1 New Glarus 253 acres



OTT JACOB K. 6-492-11
Rt. 1 Blanchardville 268 acres



OTT PETER E. 6-492-10
Rt. 1 Blanchardville 127 acres



OSTRANDER A. J. 6-536-32
Rt. 1 Juda 119 acres



OSTRANDER VERNON 6-536-33
Rt. 1 Juda 160 acres

OSTRANDER CLIFFORD 6-536-9
Rt. 1 Juda 100 acres

OSTRANDER W. L. 6-536-35
Rt. 1 Juda 130 acres

The Palmer House

A HILTON HOTEL

Chicago's best located hotel—2250 rooms—each with private bath. A few minutes from all railroad terminals. Within one block of all U.S. Highways and State Roads. On State Street . . . next door to the world . . . for shopping, entertainment, business, sightseeing. Every form of transportation is at its doors; the elevated, the surface lines, the subway and buses. From its earliest history, Chicago has centered at the Palmer House. You will find the financial district, world-famous stores and Michigan Avenue shops, theaters, museums, the Art Institute—all within a few blocks of your comfortable room.

J. C. PENNY CO. INC.

"On the Square"

MONROE, WISCONSIN

Always First Quality

Where Green County

Shops and Saves



Swisconsin Cheese Co.

NEW GLARUS, WISCONSIN

Owner—Otto Anderegg

WE AGE CHEESE

FROZEN FOOD LOCKER PLANT

WHOLESALE — RETAIL AND

MAIL-ORDER

PHONE 85

— International Shipping —



VILLAGE OF POSTVILLE FROM NORTH

Blanchardville, Wis. Rt. 1 6-492-17



PAGEL DARYL 6-556-2
Rt. 1 Monticello 139 acres



PATTERSON LEON S. 6-571-12
Rt. 1 Brooklyn 160 acres

PAINTER E. BURNETT 6-525-39
Rt. 1 Monroe 72 acres

PATTERSON PARKER 6-574-15
Rt. 1 Brooklyn 160 acres

PATCHEN ARTHUR 6-561-17
Rt. 2 Albany 140 acres

PATTERSON ROBERT 6-518-26
Rt. 3 Monroe 126 acres

PATCHEN WILLIAM 6-563-19
Rt. 2 Albany 158 acres



PATTERSON VERIL 6-497-19
Rt. 1 Argyle 160 acres



PARNHAM W. G. 6-511-22
Rt. 1 Browntown 10 acres

PAULSON GIFFORD 6-488-24
Rt. 3 Blanchardville 161 acres



PASCOE ESTATE ALFRED 6-568-41
Rt. 1 Belleville 190 acres

PAULSON MERLIN 6-507-12
Rt. 1 Argyle 130 acres



PAULSON CLOUS 6-452-29
Rt. 3 Brodhead 160 acres



PAULSON OSCAR 6-489-8
Rt. Blanchardville 271 acres



PAULSON BENNETT 6-489-37
Rt. 3 Blanchardville 158¼ acres



PAULSON TILMAN 6-489-30
Rt. 3 Blanchardville 160 acres

PEHL SAMUEL 6-508-44
Rt. 1 Woodford 100 acres



PENGRA M. P. 6-556-34
Rt. 1 Albany 120 acres



PEPPERS ROSS 6-546-36
Rt. 2 Monroe 300 acres

PERNOT EDWARD 6-572-6
Rt. 1 Brooklyn 200 acres

PERNOT EDWIN 6-573-3
Rt. 1 Brooklyn 100 acres

PERNOT EDWIN 6-571-17
Rt. 1 Brooklyn 410 acres

PERNOT DAVE 6-574-25
Rt. 1 Brooklyn 100 acres



PERNOT DAVIS 6-575-34
Rt. 1 Brooklyn 160 acres

PETERS MILLARD 6-566-4
Rt. 2 Monticello 300 acres



PETERSON & SONS MABEL MRS. 6-491-28
Rt. 1 Argyle 140 acres

PETERSON BROS. 6-491-29
Rt. 1 Argyle 120 acres



PETERSEN LEROY A. 6-536-16
Rt. 2 Juda 200 acres



PETERSEN CLIFTON S. 6-550-45
Rt. 2 Monroe 104 acres



PETERSON OLGA MRS. 6-491-32
Rt. 1 Argyle 162½ acres

PETERSEN HERMAN MRS. 6-563-33
Rt. 1 Brooklyn 227 acres



PETERSON PETER O. 6-488-15
Rt. 3 Blanchardville 92 acres



PFISTER CARL 6-567-13
Rt. 1 Belleville 180 acres

PFUND FRED 6-533-11
Rt. 1 Juda 176 acres



PFISTERER BROS. 6-545-16
Rt. 2 Brodhead 287 acres

PHILLIPS ALVIN A. 6-488-2
Rt. 3 Blanchardville 190 acres

PFEUTI WALTER 6-557-32
Rt. 1 Albany 159 acres

PHILLIPS WILBERT 6-531-11
Rt. 2 Monroe 42 acres



PFUND BEN 6-530-18
Rt. 5 Monroe 175 acres



PICK GEORGE 6-534-29
Rt. 1 Juda 240 acres



PICK GEORGE A. 6-533-24
Rt. 5 Monroe 220 acres

PICK HENRY H. SR. 6-529-19
Rt. 5 Monroe 190 acres

PICK HENRY JR. 6-529-17
Rt. 5 Monroe 165 acres

C. S. PIERCE 6-554-9
Rt. 1 Brodhead 80 acres



PIERCE C. S. 6-554-11
Rt. 1 Brodhead



PIERCE C. S. 6-554-1
Rt. 1 Brodhead 180 acres



PIERCE FARMS C. S. 6-545-15
Brodhead 375 acres

PIERCE JAMES K. 6-566-3
Rt. 2 Monticello 260 acres

PILZ SAMUEL 6-519-29
Rt. 1 Browntown 191 acres

PINNOW EARL R. 6-540-40
Rt. 2 Brodhead 133 acres



PINNOW CHESTER 6-544-42
Rt. 1 Juda 140 acres

PINNOW GEORGE 6-54[illegible]-3
Rt. 2 Brodhead 120 acres

PINNOW DELTA 6-544-14
Rt. 2 Brodhead 140 acres

PINNOW H. L. EST. 6-544-15
Rt. 2 Brodhead 157 acres

PINNOW DONALD 6-544-24
Rt. 2 Brodhead 100 acres

PINNOW H. L. EST. 6-544-16
Rt. 2 Brodhead 80 acres



PINNOW HERMAN F. 6-541-6
Rt. 2 Brodhead 118 acres



PINNOW RAY R. 6-545-35
Rt. 1 Brodhead 140 acres



PINNOW LESLIE 6-540-45
Rt. 2 Brodhead 228 acres



PLUSS HERMAN 6-556-20
Rt. 1 Albany 130 acres



PINNOW OSCAR 6-544-23
Rt. 2 Brodhead 165 acres



POPANZ CHARLES 6-557-38
Rt. 1 Albany 153 acres

PINNOW OTTO 6-524-43
Rt. 1 Monroe 144 acres

PORTERFIELD CARLYLE 6-533-43
Rt. 1 Brodhead 177 acres

PORTERFIELD CARLYLE 6-553-4F
Rt. 1 Brodhead 213 acres



PRESTON ROBERT 6-535-30
Rt. 2 Juda



PORTMAN WERNER 6-518-1
Rt. 1 Browntown 80 acres

PRESTON ROBERT L. 6-535-29
Rt. 2 Juda 240 acres



POTTER STANLEY 6-539-37
Rt. 2 Brodhead 270 acres



PRICE JAMES 6-562-13
Rt. 1 Albany 120 acres

PRESTON ROBERT 6-543-38
Rt. 1 Juda 70 acres

PRIEM CHESTER 6-528-2
Rt. 5 Monroe 64 acres



PRIEN CLIFFORD 6-549-3
Rt. 2 Monroe 100 acres



PRIEN LOYD 6-549-16
Rt. 2 Monroe 190 acres



PRIEN HARRY 6-547-10
Rt. 2 Monroe 115 acres



PRIEN MILTON HOWARD 6-528-4
Rt. 5 Monroe 80 acres



PRIEN LAWRENCE 6-548-13
Rt. 2 Monroe 155 acres



PPIEWE STANLEY 6-522-30
Rt. 1 Monroe 78½ acres



PRIEN LAWRENCE 6-549-43
Rt. 2 Monroe 155 acres



PRYCE D. J. 6-553-28
Rt. 2 Brodhead 166 acres



PRYCE D. J. 6-553-22
Rt. 2 Monroe 160 acres



PURINTON R. B. 6-571-6
Rt. 2 Albany 220 acres

PRYCE MELVIN 6-554-34
Rt. 1 Brodhead 233 acres

PYLE WILLIAM 6-542-9
Rt. 2 Brodhead 14 acres



PRYCE WOODROW 6-560-13
Rt. 1 Albany 80 acres

QUINT BARBARA MRS. 6-556-36
Rt. 1 Albany 110 acres

PURINTUN FARM 6-557-1
Rt. 1 Monticello 119 acres



ST. CLARE HOSPITAL 6-547 27
Monroe, Wis.





Hoesly — Homstead — Carnation Breeding. Herd built on the blood of King Cascade Ollie Homestead. The only Gold Medal Sire to be developed in the country. Also the sire of the county's highest record cow — Queen Cascade Ollie. U.G.—8 yr.—365 day 885.4 Fat—4.1—21750 Milk — Also lifetime record—over 100,000 lbs. milk. Herd Classification—84.3 Acc. and Cert.—Calfhood Vacc. Herd Ave. 462.9 Fat — Four progressive breeder awards.

JOHN W. RUFI RR 2 MONROE, WIS



ROSA FLORIST

Since 1925 . . . Rosa Florist anl Rosa Greenhouses Flowers For Every Occasion, Complete Garden Supply Center.



RAHBERGER BROS. DAIRY FARM

REGISTERED HOLSTEINS —

BURKE BREEDING

Rahberger Bros. RR 5 Monroe, Wis.

RACKOW RAY 6-511-14
Rt. 1 Browntown 110 acres

RAYMER ESTATE 6-534-23
Rt. 5 Monroe 120 acres

RAETHER ALBERT A. 6-536-4
Rt. 1 Juda 80 acres

RAYMER J. J. 6-534-22
Rt. 5 Monroe 120 acres



RAETHER PAUL 6-547-19
Rt. 2 Monroe 85 acres

RAYMER LAWRENCE 6-533-36
Rt. 5 Monroe 300 acres

RAHBERGER THEODORE 6-504-2
Rt. 4 Monroe 159 acres

RAYMER LAWRENCE 6-530-39
Rt. 5 Monroe 115 acres



RAYMER LAWRENCE 6-530-42
Rt. 5 Monroe 110 acres



RAYMER LAWRENCE 6-530-10
Rt. 5 Monroe 78 acres



RAYMER WAYNE EST.
Rt. Argyle 120 acres



RAMSAY WILLIAM 6-560-25
Rt. 2 Albany 160 acres

RANDALL EARL 6-537-36
Rt. 2 Juda 75 acres



RASMUSSEN A. H. 6-575-41
Rt. 1 Brooklyn 80 acres



RASSMUSSEN GEORGE 6-575-4
Rt. 2 Brooklyn 200 acres

REAR JULIAN C. 6-506-10
Rt. 1 Argyle 120 acres

REED P. J. 6-534-24
Rt. 5 Monroe 140 acres



REGEZ R. 6-513-6
Rt. 3 Monroe 240 acres

REES WILLIAM 6-538-3
Rt. 2 Juda 120 acres

REINMANN JACOB 6-507-42
Rt. 1 Argyle 190 acres

REESE MARY MRS. 6-561-30
Rt. 2 Albany 220 acres

REUTER WILLIAM J. 6-567-20
Rt. 1 New Glarus 100 acres



REASA GUY 6-565-40
Rt. 1 Belleville 200 acres

REYNOLDS MABEL MRS. 6-521-38
Rt. 1 Monroe 80 acres



REYNOLDS VERA S. 6-568-29
Rt. 2 Belleville 160 acres



RHYNER J. J. 6-574-23
Rt. 1 Brooklyn 120 acres



RHYNER ALFRED 6-546-38
Rt. 2 Monroe 143 acres



RHYNER JACOB 6-556-19
Rt. 1 Albany 140 acres



RHYNER ANN MISS 6-556-10
Rt. 1 Monticello 85 acres



RHYNEZ JAKE 6-553-45
Rt. 1 Brodhead 200 acres



RHYNER CHRIST 6-573-16
Rt. 1 Brooklyn 40 acres

RHYNER JOHN S. 6-496-19
Rt. 1 New Glarus 265 acres



RHYNER JOHN 6-523-18
Rt. 1 Monroe 80 acres



RIEDER JOHN 6-548-42
Rt. 4 Monroe 100 acres



RICHARD ALBERT 6-564-43
Rt. 1 Monticello 160 acres



RIEDWEG JOSEPH 6-535-26
Rt. 2 Juda 140 acres

RICHARD WALTER 6-569-34
Rt. 1 Belleville 240 acres

RIEMER BEN 6-546-18
Rt. 1 Brodhead 80 acres



RICHARDS WERNER 6-573-18
Rt. 1 Brooklyn 130 acres

RIEMER WILLIS F. 6-546-23
Rt. 2 Brodhead 290 acres



RIESE ERNIE 6-546-27
Rt. 2 Brodhead 200 acres

RINEHART DEAN N. 6-521-26
Rt. 1 Browntown 40 acres

RIESE FRANK 6-565-39
Rt. 1 Belleville 60 acres



RINEHART DEAN N. 6-521-39
Rt. 1 Browntown 130 acres

RIESER ERNEST 6-532-13
Rt. 2 Monroe 80 acres

RINEHART HENRY 6-517-42
Rt. 3 Monroe 5 acres



RINEHART CLARENCE 6-521-23
Rt. 1 Browntown 115 acres

RINEHART MAX 6-521-24
Rt. 1 Browntown 115 acres



RINDY LEONARD M. 6-495-21
Rt. 1 New Glarus 210 acres



RITER BROS. FARM 6-505-21
Rt. 4 Monroe 80 acres



RINGHAND CHARLES F. MRS. 6-575-15
Rt. 2 Brooklyn 147 acres

RITSEHARD HERMAN 6-513-26
Rt. 3 Monroe 240 acres

RINGHAND WILMA 6-552-1
Rt. 1 Monticello 198 acres

ROBERT ERNEST 6-564-18
Rt. 1 Albany 160 acres

RITER BROS. FARM 6-505-22
Rt. 4 Monroe 160 acres

ROBERTSON JOHN 6-539-19
Rt. 2 Brodhead 100 acres



ROBERTSON ORTHA & JOHN 6-539-20
Rt. 2 Brodhead 106 acres



RODEN BOUGH L. H. 6-536-42
Rt. 1 Juda 80 acres



ROCKEY OYD 6-534-39
Rt. 1 Juda 320 acres

RODERICK ADDIE MRS. 6-524-34
Rt. 1 Monroe 197 acres

RODGER L. A. & S. A. FREEMAN 6-552-3
Rt. 1 Monticello 125½ acres

RODERICK AGNES L. 6-533-29
Rt. 5 Monroe 80 acres

RODEN BOUGH L. H. 6-536-40
Rt. 1 Juda 380 acres



RODERICK B. H. 6-543-14
Rt. 2 Brodhead 117 acres



RODERICK B. H. 6-544-11
Rt. 2 Brodhead 100 acres

RODERICK B. H. 6-544-10
Rt. 2 Brodhead 93 acres

RODERICK JAMES 6-532-31
Rt. 1 Juda 160 acres

RODERICK NELLIE MRS. 6-553-4
Rt. 1 Brodhead 157 acres

ROENNEBURG ELLA 6-553-2
Rt. 1 Brodhead 17 acres



ROHDE R. J. 6-520-34
Rt. 1 Browntown 120 acres

ROLPH ELIZABETH MRS. 6-567-4
Rt. 1 New Glarus 375 acres

ROOD BURNELL 6-490-41
Rt. 1 Blanchardville 218 acres

ROOD EDDIE 6-498-7
Rt. 2 Monticello 301 acres

ROOD VICTOR 6-518-42
Rt. 3 Monroe 194 acres



ROOT ROBERT 6-571-42
Rt. 1 Brooklyn 80 acres



ROSE ALMA MRS. 6-560-44
Rt. 1 Albany 120 acres



ROSE ALMA MRS. 6-560-1
Rt. 1 Albany 95 acres



ROSENSTIEL GLEN G. 6-505-28
Rt. 4 Monroe 124 acres



ROSHEISEN JOHN C. 6-538-32
Rt. 2 Juda 101 acres

ROSHEISEN RUSSELL 6-541-27
Rt. 2 Brodhead 80 acres

ROSHEISEN S. E. 6-538-7
Rt. 2 Juda 120 acres



ROSHEISEN SETH E. 6-537-38
Rt. 2 Juda 70 acres



ROSS ARLIE 6-571-2
Rt. 2 Albany 200 acres

ROSS ROYCE 6-571-3
Rt. 2 Albany 100 acres



ROSSING ELMER 6-497-15
Rt. 1 Argyle 260 acres



ROSSING VIOLA 6-497-20
Rt. 1 Argyle 188 acres

ROSETTA IDA MRS. 6-533-14
Rt. 1 Juda 270 acres

ROTE DWIGHT L. 6-524-27
Rt. 1 Monroe 80 acres



ROTE ROBERT 6-525-31
Rt. 5 Monroe 157 acres



ROTHENBUEHLER JACOB 6-504-19
Rt. 4 Monroe 100 acres

ROTH EDWARD C. 6-516-36
Rt. 4 Monroe 103 acres

RUCH JOHN J. 6-514-30
Rt. 3 Monroe 200 acres

ROTH WILLIAM 6-546-33
Rt. 2 Monroe 160 acres



RUEF PETER 6-534-13
Rt. 1 Juda 214 acres



ROTH WILLIAM 6-544-1
Rt. 2 Monroe 160 acres

RUEH AUGUST 6-516-6
Rt. 3 Monroe 145 acres

RUEHLOW AUGUST 6-516-4
Rt. 3 Monroe 145 acres



RUFENACHT SOPHIE MRS. 6-521-28
Rt. 1 Browntown 130 acres

RUFENACHT PAUL 6-511-28
Rt. 1 Browntown 160 acres



RUFER ALVIN E. 6-504-9
Rt. 4 Monroe 122 acres

RUFENACHT PAUL 6-509-10
Rt. 1 Browntown 140 acres



RUFER EDWARD J. 6-505-7
Rt. 4 Box 104 Monroe 313½ acres

RUFENACHT OIL CO. 6-516-20
Monroe

RUFER EMIL SR. 6-515-44
Rt. 4 Monroe 120 acres



RUFER CARL 6-505-15
Rt. 2 Monticello 80 acres



RUFER WILLIAM 6-515-12
Rt. 4 Monroe 192 acres

RUFER GLEN W. 6-510-34
Rt. 1 Browntown 100 acres



RUFI EDW. 6-546-28
Rt. 2 Brodhead



RUFER LEON 6-506-11
Rt. 1 Argyle 113 acres



RUFE ROY JR. 6-533-23
Rt. 5 Monroe 140 acres



RUFER MARVIN J. 6-514-9
Rt. 1 Argyle 180 acres

RUPNOW WILLIAM W. 6-567-19
Rt. 1 New Glarus 93 acres



RUPP JACOB 6-558-22
Rt. 1 Monticello 160 acres

RYAN ARTHUR J. 6-533-15
Rt. 1 Juda 1 acre



RUPPERT HENRY 6-570-5
Rt. 1 Belleville 60 acres



RYAN FRANK 6-498-24
Rt. 1 Argyle 280 acres



RUTSCH ALEZ 6-530-16
Rt. 1 Juda 160 acres

RYGH BJARME 6-513-20
Rt. 3 Monroe 221 acres

COLD MEATS
GROCERIES
CHEESE
POTATOES
LUNCHES

CHEESE FACTORY
EQUIPMENT AND
SUPPLIES
PAINTS

SWISS CHALET
SHOPPING CENTER
STOP — SHOP — EAT
FREE PARKING
1909 11th Avenue Monroe, Wis.

"THE SWISS WHEEL"

GREEN COUNTY'S FINEST

Featuring the Finest of Food and Refreshments — New Ultra Modern

Year-Around Motel in Connection

MONROE, WISCONSIN

ON YOUR NEXT TRIP TO CHICAGO . . .

. . . We invite you to stop at the New Sherman

We just finished spending $2,000,000 for complete top-to-bottom modernization. We modernized our 1501 rooms, most of which are now air conditioned. Our dining rooms, our function rooms, everything is new. Same location—just a few steps from everything. And if you're driving, you drive right into the hotel. Our famous College Inn Porterhouse gives steaks a bigger and better meaning, and our Well of the Sea gives your favorite seafood dishes exclusive original treatment. You're coming to Chicago? Make your reservation now.

THE NEW HOTEL

SHERMAN

Chicago's Most Convenient Hotel — Garage entrance at Randolph & La Salle Streets

LAMPL
SPORTSWEAR

WHITE SWAN
UNIFORMS

JANTZEN
SPORTSWEAR

THE

STYLE SHOP

Monroe, Wis.

FINEST IN LADIES' FASHIONS

FORMFIT
FOUNDATION GARMENTS

BETTY JEAN
COATS AND SUITS

LUXITE
LINGERIE

SAALSAA AMANDA MRS. 6-497-41
Rt. 1 Argyle 144 acres

SALZWEDEL FRANK 6-508-21
Rt. 1 Woodford 160 acres

SACKER ADOLPH 6-545-19
Rt. 2 Brodhead 218 acres



SALZWEDEL FRED 6-546-40
Rt. 2 Monroe 180 acres

SACKER ADOLPH 6-528-1
Rt. 5 Monroe 145 acres



SALZWEDEL LLOYD 6-532-39
Rt. 5 Monroe 118 acres

SALSWEDEL GEORGE 6-522-25
Rt. 1 Monroe 80 acres



SANDLEY OLE 6-512-30
Box 142 Browntown 200 acres

SANDLEY OLE 6-509-17
Rt. 1 Browntown 46 acres



SARBACKER EARL 6-513-32
Rt. 3 Monroe 120 acres

SANDLEY OLE 6-509-37
Rt. 1 Browntown 180 acres



SAUNDERS LAWRENCE A. 6-554-3
Rt. 1 Brodhead 76 acres

SANDLEY OLE 6-509-39
Rt. 1 Browntown 80 acres

SEARLES J. B. ESTATE 6-542-7
Rt. 2 Brodhead 74 acres



SEGER GLEN 6-503-7
Rt. 4 Monroe 200 acres



SENN JAKE 6-513-18
Rt. 3 Monroe 210 acres

SELCK FRED 6-525-17
Rt. 1 Monroe 160 acres



SEVERSON ALMA 6-488-1
Rt. 3 Mount Horeb 180 acres

SELLNOW RALPH J. 6-561-23
Rt. 1 Albany 80 acres



SEVERSON CLARA MRS. 6-498-26
Rt. 1 Argyle 200 acres

SELLNOW ROY E. 6-550-33
Rt. 2 Monroe 120 acres



SEVERSON GILMAN 6-488-41
Rt. 3 Mount Horeb 95 2)3 acres



SEVERSON MARVIN 6-491-15
Rt. 1 Argyle 160 acres

SCHADEWALDT GUS 6-520-5
Rt. 1 Browntown 72 acres

SEVERSON RAYMOND 6-509-43
Rt. 1 Browntown 160 acres



SCHADT RALPH INEZ FRITSCH 6-533-31
Rt. 5 Monroe 40 acres



SCHADEWALD ARTHUR O. 6-535-32
Rt. 1 Juda 120 acres



SCHEIDEGGER ELIZABETH MRS.
Rt. 3 Monroe 175 acres



SCHADEWALDT CHARLES 6-523-27
Rt. 1 Monroe 120 acres

SCHENK ERNEST 6-546-29
Rt. 2 Brodhead 170 acres

SCHENK OTTO 6-557-27
Rt. 1 Albany 200 acres

SCHILD CASPER 6-512-14
Rt. 1 Browntown 170 acres

SCHERER & SONS J. B. 6-548-40
Rt. 4 Monroe 179 acres



SCHILD HENRY 6-503-32
Rt. 4 Monroe 110 acres

SCHEISSER EDWIN 6-567-17
Rt. 1 New Glarus 81 acres

SCHILT JOHN 6-568-37
Rt. 1 Belleville 190 acres



SCHIESSER FRANK 6-496-22
Rt. 1 New Glarus 120 acres



SCHILD WALTER 6-551-30
Rt. 4 Monroe 200 acres

SCHINDLER ALBERT M. 6-532-40
Rt. 1 Juda 120 acres



SCHLAFF WALTER 6-513-28
Rt. 3 Monroe 202 acres



SCHINDLER FRED 6-535-13
Rt. 1 Juda 78 acres

SCHLAPBACH HANS 6-556-37
Rt. 1 Albany 220 acres



SCHINDLER FRED 6-567-10
Rt. 1 Belleville 120 acres



SCHLAPPI ALBERT MRS. 6-509-3
Rt. 1 Browntown 127 acres

SCHINDLER WALTER P. 6-567-7
Rt. 1 New Glarus 196 acres



SCHLAPPI ALBERT MRS. 6-510-10
Rt. 2 Winslow 221 acres

SCHLAPPI ALBERT MRS. 6-509-4
Rt. 1 Browntown 40 acres

SCHMERESE HERMAN 6-516-3
Rt. 3 Monroe 140 acres



SCHAUERS WM. MRS. 6-509-5
Rt. 1 Browntown 240 acres

SCHMERSE MARVIN L. 6-532-32
Rt. 1 Juda 100 acres



SCHLITTLER EDWARD 6-566-11
Rt. 2 Monticello 130 acres

SCHMERSE WILLIAM-RAY NORDER 6-549-15
Rt. 2 Monroe 160 acres

SCHLITTLER EDWIN M. 6-558-11
Rt. 1 Monticello 284 acres



SCHMID ALVIN 6-544-2
Rt. 1 Juda 347 acres

SCHMID CARL 6-491-33
Rt. 1 Argyle 150 acres



SCHMID CHRIST 6-499-30
Rt. 2 Monticello 113 acres

SCHMID EDNA MRS. 6-517-13
Box 117 Monroe 120 acres

SCHNECBERGER EDWARD R. 6-557-41
Rt. 1 Monticello 120 acres



SCHNEIDER JOHN 6-544-13
Rt. 2 Brodhead 176 acres



SCHNEIDER JOHN B. 6-493-20
Rt. 1 Belleville 171 acres



SCHNEIDER ROBERT R. 6-495-14
Rt. 1 New Glarus 160 acres



SCHNEIDER WILLIS 6-568-11
Rt. 1 New Glarus 212 acres



SCHNYDER MAX 6-542-32
Rt. 3 Brodhead 238 acres

SCHROEDER PAUL 6-527-21
Rt. 1 Monroe 80 acres

SCHOBER FRED 6-514-18
Rt. 3 Monroe 80 acres

SCHROEDER ARTHUR E. 6-529-25
Rt. 5 Monroe 70 acres



SCHREPFER FRED 6-569-41
Rt. 1 Belleville 80 acres

SCHROEDER CLARENCE 6-530-3
Rt. 5 Monroe 108 acres

SCHREPFER PAUL 6-569-39
Rt. 1 Belleville 160 acres



SHREVE PERCY 6-561-33
Rt. 1 Albany 80 acres



SCHUETZ ALBERT & WALTER 6-518-30
Rt. 3 Monroe 203 acres

SCHUETZ WILLIAM A. 6-518-24
Rt. 3 Monroe 140 acres



SCHUETZ FRED 6-513-22
Rt. 3 Monroe 120 acres



SCHULDER EDNA MRS. 6-502-28
Rt. 2 Monticello 195 acres



SCHUETZ THOMAS J. 6-518-31
Rt. 3 Monroe 237 acres



SCHULER JAKE 6-569-40
Rt. 1 Belleville 193 acres



SCHUETZ WALTER 6-513-23
Rt. 3 Monroe 280 acres

SCHULTZ CLARENCE A. 6-528-25
Rt. 5 Monroe 100 acres

SCHULTZ DONALD 6-506-12
Rt. 1 Argyle 108 acres

SCHULTZ JAKE 6-564-29
Rt. 1 Monticello 132 acres

SCHULTZ ELSIE MRS. 6-531-25
Rt. 1 Juda 180 acres

SCHULZ ROYCE 6-525-38
2815 8th. Ave. Monroe 1½ acres

SCHULZ FRANK 6-568-40
Rt. 1 Belleville 80 acres

SCHULTZ WILLIAM 6-560-11
Rt. 1 Albany 20 acres

SCHULTZ HAROLD 6-514-20
Rt. 3 Monroe 80 acres

SCHULTZ WILLIAM 6-563-40
Rt. 1 Albany 180 acres

SCHULZ ALBERT 6-558-8
Rt. 1 Monticello 147 acres

SCHUMACHER ROSA MRS. 6-509-8
Rt. 1 Browntown 154 acres

SCHULZ ARTHUR 6-573-11
Rt. 1 Brooklyn 120 acres

SCHUTT FRANK 6-513-12
Rt. 3 Monroe 142 acres

SCHULZ FLOYD 6-573-13
Rt. 1 Brooklyn 100 acres

SCHUTT HERMAN 6-548-12
Rt. 2 Monroe 110 acres

SCHULTZ WARNER A. 6-516-39
Rt. 3 Monroe



SCHUTT HOLLIS 6-549-44
Rt. 2 Monroe 160 acres



SCHULTZ EDWARD 6-527-39
Rt. 5 Monroe 107½ acres

SCHWARTZLOW ELMER 6-546-44
Rt. 2 Monroe 120 acres



SCHWAKE A. W. 6-554-12
2 Center Ace. Brodhead 2½ acres.

SCHWARTZLOW FRANK 6-645-1
Rt. 2 Monroe 107 acres

SCHWARTZ RALPH 6-553-5
Rt. 1 Brodhead 140 acres.



SCHWARTZLOW FREDERICK 6-543-41
Rt. 1 Juda 120 acres

SCHWARTZ WILLIAM 6-522-41
Rt. 1 Monroe 160 acres

SCHWARTZLOW ROY 6-560-18
Rt. 1 Albany 154 acres

SCHWARZENBERGER JOSEPH 6-532-17
Rt. 2 Monroe 240 acres



SCHWERIN ELMER F. 6-563-41
Rt. 1 Albany 160 acres

SCOTT ORTHA MRS. 6-533-21
Rt. 5 Monroe 98 acres

SEGMER CHARLES E. 6-516-40
Rt. 4 Monroe 72 acres



SHAFFER CHESTER L. 6-526-13
Rt. 5 Monroe 92 acres



SHAFFER RALPH 6-547-12
Rt. 2 Monroe 222 acres

SHAFER S. F. 6-560-19
Rt. 1 Albany 60 acres

SHEFFER KYRLE A. 6-570-28
Rt. 1 Brooklyn 180 acres

SHARER L. J. MRS. 6-536-1
Rt. 1 Juda 120 acres

SIEDSCHLAG FRANK 6-532-34
Rt. 1 Juda 120 acres

SHELTON AUDREY 6-535-37
Rt. 1 Juda 80 acres

SIEDSCHLAG FRANK 6-549-8
Rt. 2 Monroe 190 acres



SHERVEN ORTON R. 6-495-19
Rt. 1 New Glarus 189 acres

SIEDSCHLAG FRANK P. 6-544-40
Rt. 1 Juda 245 acres

SHOWERS GLENN N. 6-568-30
Rt. 2 Belleville 230 acres

SIEDSCHLAG FRANKLIN 6-532-19
Rt. 1 Juda 120 acres

SIEDSCHLAG FRANKLIN G. 6-535-9
Rt. 1 Juda 102 acres



SIEGENTHALER HERMAN 6-547-7
Rt. 2 Monroe 133 acres

SIEDSCHLAG MARVIN 6-543-40
Rt. 1 Juda 236 acres



SIGNER JOE 6-508-10
Rt. 1 Woodford 239 acres

SIEDSCHLAG C. 6-547-45
Rt. 2 Monroe 150 acres



SIGNER LUDWIG 6-528-29
Rt. 5 Monroe 100 acres



SIEGENTHALER GLENN 6-566-1
Rt. 2 Monticello 187 acres

SIKOROWSKI HARRY 6-573-20
Rt. 1 Brooklyn 100 acres

SILVER EMORY 6-559-39
Rt. 1 Monticello 160 acres



SILVER RAY 6-559-33
Rt. 1 Monticello 250 acres



SILVER RAY T. 6-564-27
Rt. 1 Monticello 160 acres



SIPPEL CARL J. 6-521-2
Rt. 1 Browntown 140 acres

SLONIKER CARL J. 6-572-43
Rt. 1 Brooklyn 37 acres

SLOTTEN C. 6-568-17
Rt. 1 New Glarus 163 acres



SMILEY ROBERT 6-556-35
Rt. 1 Albany 120 acres

SMITH CLYDE 6-530-2
Rt. 5 Monroe 20 acres

SMITH, DIXON & CARPENTER 6-572-42
Rt. 1 Brooklyn 100 acres

SMITH LAURENCE B. 6-573-4
Rt. 1 Brooklyn 80 acres



SMITH EDWIN 6-572-20
Rt. 1 Brooklyn 80 acres

SMITH MERRILL 6-519-33
Browntown 240 acres



SMITH HARRY 6-537-16
Rt. 2 Juda 237 acres



SMITH RICHARD 6-503-40
Rt. 4 Monroe 160 acres

SMITH JOE F. 6-575-11
Rt. 2 Brooklyn 164 acres

SMITH PAUL 6-560-15
Rt. 1 Albany 60 acres

SMITH ROSCOE 6-503-29
Rt. 4 Monroe 100 acres



SMITH WILLIAM 6-537-13
Rt. 2 Juda 175 acres

SMITH SAM 6-572-2
Rt. 1 Brooklyn 60 acres

SMITH WILLIAM A. 6-570-45
Rt. 1 Belleville 40 acres

SMITH VERN 6-505-20
Rt. 4 Monroe 300 acres

SMOUT ROSCOE 6-530-22
Rt. 2 Albany 160 acres



SMITH WILLIAM 6-538-29
Rt. 2 Juda 109 acres

SNYDER MAUDE MRS. 6-519-12
Browntown 65 acres

SNYDER WESLEY G. 6-569-44
Rt. 1 Belleville 256 acres



SOANS C. A. 6-489-40
Rt. 3 Blanchardville 197 acres

SODDY AMELIA MRS. 6-519-35
Browntown 211 acres

SODDY AMELIA MRS. 6-519-32
Browntown 105 acres

SODDY AMELIA MRS. 6-519-31
Browntown 120 acres



SODDY ERVIN R. 6-521-41
Rt. 1 Browntown 80 acres



SODDY ERVIN R. 6-521-27
Rt. 1 Browntown 210 acres



SOMMERFELDT ALBERT 6-556-1
Rt. 1 Monticello 285 acres



SOMMERFELDT ROBERT 6-525-18
Rt. 1 Monroe 143 acres



SONNENBURG KENNETH 6-549-1
Rt. 2 Monroe 167 acres

SOPER EDWARD C. 6-501-25
Rt. 2 Monticello 240 acres

SPANI JOSEPH A. 6-492-3
Rt. 1 Blanchardville 100 acres

SPARKS GLEN R. 6-557-25
Rt. 1 Albany 82 acres

SPECK MARIE MISS 6-546-37
Rt. 2 Monroe 80 acres

SPEICH ALBERT 6-529-13
Rt. 5 Monroe 200 acres

SPEICH FRED 6-552-5
Rt. 2 Monticello 112 acres

SPENCER ARTHUR 6-569-9
Rt. 1 Belleville 130 acres

SPRECHER ALTON 6-573-19
Rt. 1 Brooklyn 100 acres

SPRING JOHN 6-523-26
Rt. 1 Monroe 98 acres

SPRING LEROY 6-559-28
Rt. 1 Monticello 180 acres



STABLER FRANK ESTATE 6-540-42
Rt. 2 Brodhead 80 acres



STABLER FRED B. ESTATE 6-543-21
Rt. 2 Juda 200 acres

STABLER O. W. 6-539-38
Rt. 2 Brodhead 100 acres

STADELMAN JOHN 6-490-14
Rt. 1 Blanchardville 159 acres

STALEY D. C. 6-574-6
Rt. 1 Brooklyn 80 acres

STAMM MILTON 6-522-39
Rt. 1 Monroe 108 acres

STALEY LILLIE 6-567-21
Rt. 1 New Glarus 85 acres

STAMM WAYNE E. 6-545-32
Rt. 1 Brodhead 345 acres



STAMM FRANK 6-522-21
Rt. 1 Monroe 158 acres

STAMPFLI JAKOB 6-575-8
Rt. 2 Brooklyn 71 acres

STAMM G. M. 6-520-35
Rt. 1 Browntown 2 acres

STARK FRANK 6-512-24
Browntown Box 94 80 acres



STARK MARAGARET MRS. 6-523-16
Rt. 1 Monroe 80 acres

STARKE W. J. 6-535-7
Rt. 1 Juda 95 acres



STAUB JOSEPH 6-536-30
Rt. 1 Juda 120 acres

STAUFFACHER ARTHUR H. 6-516-17
Rt. 4 Monroe 200 acres



STAUFFACHER BROS. 6-566-21
Rt. 2 Monticello 667 acres



STAUFFACHER BROS. 6-566-23
Rt. 2 Monticello



STAUFFACHER CHESTER 6-550-6
Rt. 2 Monroe 118 acres

STAUFFACHER DANIEL 6-550-10
Rt. 2 Monroe 171 acres

STAUFFACHER G. F. 6-515-31
Rt. 3 Monroe Box 55 240 acres

STAFFACHER IDA MRS. 6-552-12
Rt. 1 Albany 185 acres

STAUFFACHER GEORGE L. 6-550-8
Rt. 2 Monroe 160 acres

STAFFACHER IDA MRS. 6-553-20
Rt. 2 Monroe 120 acres



STAUFFACHER HENRY 6-556-8
Rt. 1 Monticello 170 acres

STAUFFACHER JACOB MRS. 6-504-42
Rt. 4 Monroe 100 acres

STAUFFACHER HENRY 6-552-41
Rt. 1 Monticello 170 acres



STAUFFACHER KENNETH 6-556-9
Rt. 1 Monticello 200 acres

STAFFACHER M. H. 6-552-34
Rt. 1 Monticello 160 acres

STAUFFACHER WARNER W. 6-494-8
New Glarus 92 acres

STAUFFACHER MARVIN 6-550-7
Rt. 2 Monroe 120 acres

STAUFFACHER WERNER 6-565-23
Rt. 1 Monticello 187 acres

STAUFFACHER RALPH 6-532-12
Rt. 2 Monroe 184 acres



STAUFFER CALVIN F. 6-558-17
Rt. 1 Monticello 106 acres



STAUFFACHER W. J. 6-550-4
Rt. 2 Monroe 111 acres



STAUFFER FRED 6-525-1
Rt. 3 Monroe 47 acres



STAUFFER JOHN J. 6-558-20
Rt. 1 Monticello 247 acres



STAVER HENRY 6-522-5
Rt. 1 Monroe 173 acres

STAUFFER ROBERT 6-525-43
Rt. 3 Monroe 87 acres



STEELE ALICE MRS. 6-543-17
Rt. 2 Brodhead 145 acres



STAUFFER WILBERT E. 6-564-24
Rt. 1 Monticello 80 acres



STEFFENHAGEN ELDRICGE 6-506-27
Argyle 200 acres

STAUFFER WILBERT E. 6-564-22
Rt. 1 Monticello 160 acres

STEIMAN FRED MRS. 6-566-5
Rt. 2 Monticello 220 acres

STEINBROTTEN OLAF 6-492-41
Rt. 1 Blanchardville 115 acres

STEINBROTEN OLAF 6-492-39
Rt. 1 Blanchardville 160 acres

STEINDORF WILLIAM 6-557-42
Rt. 1 Albany 160 acres

STEINER JOSEPH 6-548-31
Rt. 4 Monroe 30 acres



STEINER THOMAS & CLARENCE 6-518-36
Rt. 3 Monroe 192 acres



STEINMANN E. 6-513-7
Rt. 3 Monroe 136 acres



STEPHEN VICTOR 6-507-19
Rt. 1 Argyle 160 acres

STEPHENS LESTER 6-497-23
Rt. 1 Argyle 253 acres

STEPHENS MARBLE 6-507-11
Rt. 1 Argyle 300 acres



STEVENSON BYRON EST. 6-557-19
Rt. 1 Albany 87 acres

STEPHENSEN H. MRS. 6-575-12
Rt. 2 Brooklyn 200 acres

STEVENS RALPH MRS. 6-498-28
Rt. 1 Argyle 120 acres



STETTLER FRED 6-561-35
Rt. 1 Albany 180 acres

STEWART AMOS 6-546-21
Rt. 2 Brodhead 260 acres

STETTLER WALTER 6-536-34
Rt. 1 Juda 80 acres



STIEGMANN C. E. 6-554-13
Rt. 1 Brodhead

STOLL THEODORE 6-550-42
Rt. 2 Monroe 50 acres



STITES R. H. 6-510-8
Rt. 2 Winslow, Ill. 230 acres



STRAHM ROBERT C. 6-493-1
Rt. 1 New Glarus 200 acres

STRAHM WILBERT 6-559-31
Rt. 1 Monticello 182 acres

STRAUS ROBERT 6-494-35
Rt. 1 New Glarus 260 acres

STRAUSS CHRIS 6-508-25
Rt. 1 Woodford 40 acres

STREIFF MELVIN 6-494-6
Box 215 New Glarus 230 acres



STREIFF MOTEL & CHEVROLET INC. 6-501-1
Prop. Fred & Barbara Strieff New Glarus

STREIFF PETER H. 6-493-11
Rt. 1 New Glarus 277 acres



STREIFF WALTER 6-494-7
Box 545 New Glarus 284 acres

STRECKER JOHN 6-524-16
Rt. 1 Monroe 120 acres

STRIKER ANDREW 6-550-38
Rt. 2 Monroe 93 acres

STRIKER EDW. 6-550-37
Rt. 2 Monroe 110 acres



STRIKER HERBERT 6-550-35
Rt. 2 Monroe 80 acres

STRIKER PAUL J. 6-552-8
Rt. 2 Monroe 240 acres

STOEHR ERNEST 6-510-14
Rt. 2 Winslow 75 acres

STOEHR FRANK 6-510-19
Rt. 2 Winslow, Ill. 80 acres



STUCKEY FLORENA MRS. 6-544-41
Rt. 1 Juda 206 acres



STROMMEN VERNUS MR. 6-490-43
Rt. 1 Blanchardville 260 acres



STUDER ARTHUR 6-502-30
Rt. 2 Monticello 127 acres



STUBBE C. A. 6-512-22
Browntown 160 acres



STUESSY FRED V. 6-501-39
Rt. 1 New Glarus 110 acres



STUBBE FRANK 6-511-9
Rt. 1 Browntown 190 acres

STUESSY HERBERT 6-544-21
Rt. 2 Brodhead 308 acres

STUESSY HERBERT 6-544-22
Rt. 2 Brodhead 400 acres



STUESSY LENA MRS. 6-496-16
Rt. 1 New Glarus 176 acres



STUESSY HERMAN 6-508-43
Rt. 1 Brodhead 160 acres

STUESSY ROBERT E. 6-553-29
Rt. 2 Brodhead 220 acres



STUESSY HERMAN A. 6-520-40
Rt. 2 Winslow, Ill. 170 acres



STUNTZ FRANK 6-549-22
Rt. 2 Monroe 80 acres

STUESSY JOHN P. 6-501-32
Rt. 1 New Glarus 109 acres

SULLIVAN CATHERINE MISS 6-506-13
Rt. 1 Argyle 80 acres



SULLIVAN BERTHA MRS. 6-499-21
Rt. 2 Monticello 326 acres

SULLIVAN WILLIAM V. 6-505-29
Rt. 4 Monroe 106 acres

SULZER ANDREW 6-529-11
Rt. 5 Monroe 100 acres

SUTHERLAND L. A. 6-557-24
Rt. 1 Albany 120 acres



SUTTER EMIL 6-503-31
Rt. 4 Monroe 170 acres



SUTTER EMIL 6-499-24
Rt. 2 Monticello 190 acres

SUTTER WALTER 6-551-21
Rt. 4 Monroe 260 acres

SWAIN MELVIN 6-539-11
Rt. 2 Juda 197 acres

SWANN ARTHUR 6-570-22
Rt. 1 Brooklyn 146 acres

SWEENEY BERNARD 6-572-34
Rt. 1 Brooklyn 180 acres

SWANN ELSIE 6-570-21
Rt. 1 Brooklyn 85 acres



SWEET MURL 6-503-28
Rt. 4 Monroe 180 acres

SWANN ELSIE 6-570-20
Rt. 1 Brooklyn 120 acres

SWENSON HENRY 6-542-30
Rt. 3 Brodhead 120 acres

SWANN MARION 6-563-35
Rt. 1 Albany 110 acres

SWENSON LUDELL 6-546-31
Rt. 2 Brodhead 320 acres

SWENSEN LUDWIG 6-489-5
Rt. 3 Blanchardville 120 acres



SYSE GLENN B. 6-489-15
Rt. Blanchardville 170 acres



SWENSON MILO F. 6-489-3
Rt. 3 Blanchardville 120 acres



STIETZ HENRY 6-518-28
Rt. 3 Monroe 18 acres

SNYDER JOHN E. 6-493-17
Rt. 1 New Glarus 145¼ acres

ULLOM SCHOOL 6-521-22
Dist. No. 3 1926



SNYDER RUDY 6-493-26
Rt. 2 Belleville 190 acres

W. E. K. Z. RADIO STATION 6-532-9
Monroe, Wis.



TWIN GROVE, WIS. 9-100-11



TALMAGE RAYMOND 6-564-23
Rt. 1 Monticello 156 acres

TAYLOR UPTON C. 6-558-4
Rt. 1 Monticello 196 acres

TALMAGE RAYMOND 6-564-44
Rt. 1 Belleville 160 acres

TEMPLETON ARCHIE 6-573-40
Rt. 1 Brooklyn 160 acres



TEMPLETON ARCHIE 6-573-35
Rt. 1 Evansville 120 acres

TEN EYCK ALBERT A. 6-543-13
Rt. 2 Brodhead 225 acres

TEN EYCK L. E. 6-544-26
Rt. 2 Brodhead 145 acres

TESSENDORF HENRY 6-510-13
Rt. 2 Winslow, Ill. 77 acres

TEUSCHER AUGUST 6-542-27
Rt. 2 Brodhead 144 acres



TEUSCHER BROS. 6-524-31
Rt. 1 Monroe 120 acres



THALMAN ERNEST MRS. 6-557-21
Rt. 1 Albany 160 acres

THEILER EMIL 6-551-27
Rt. 4 Monroe 200 acres



THEILER EDWIN 6-534-25
Rt. 1 Juda 256 acres



THOMAN WALTER F. 6-505-3
Rt. 2 Monticello 120 acres

THICKPENNY ROY 6-572-21
Rt. 1 Brooklyn 160 acres

THOMAS ELLIOTT D. 6-542-1
Rt. 3 Brodhead 80 acres



THOM GUS 6-545-34
Rt. 1 Brodhead 100 acres



THOMM VINCENT 6-518-27
Rt. 3 Monroe 62 acres



THOMAN BROS. 6-500-29
Rt. 2 Monticello 240 acres

THOMM VENCENT 6-516-2
Rt. 3 Monroe 135 acres



THOMANN PAUL 6-565-37
Rt. 1 Belleville 123 acres



QUEENIE THOMPSON ESTATE 6-572-4
Rt. 1 Brooklyn 80 acres

THOMPSON GILBERT 6-489-7
Rt. 3 Blanchardville 178 acres

THORP THOMAS E. 6-522-1
Rt. 1 Monroe 280 acres



THOMPSON GILBERT 6-489-4
Rt. 3 Blanchardville 157 acres



THORSON JOHN 6-501-27
Rt. 2 Monticello 200 acres



THOMPSON ODELL 6-489-1
Rt. 3 Blanchardville 57 acres

TIES ROY 6-541-26
Rt. 2 Brodhead 100 acres

TILLEY ARTHUR SR. 6-573-10
Rt. 1 Brooklyn 80 acres

TOLLEFSON LEONARD M. 6-567-18
Rt. 2 Belleville 380 acres

TIMM HENRY 6-527-28
Rt. 1 Monroe 199 acres



TOMLINSON IVA & LEAH 6-512-19
Browntown 116 acres

TIMM WALTER 6-528-32
Rt. 5 Monroe 129½ acres



TOURDOT FRANK 6-570-27
Rt. 1 Brooklyn 211 acres



TIMMONS J. S. 6-521-33
Rt. 1 Monroe 222 acres

TOWNS ESTATE 6-552-9
Rt. 1 Monticello 300 acres

IVAN TOWNS ESTATE 6-552-6
Rt. 1 Monticello 180 acres



TRICKEL EDW. 6-519-24
Rt. 1 Browntown 20 acres

TOWNES WILLIAM 6-545-18
Rt. 2 Brodhead 300 acres

TRANSFER TRICKEL 6-517-16
Rt. 4 Monroe



TOWNS W. M. 6-552-15
Rt. 1 Albany 60 acres

TRICKLE WALTER 6-518-40
Rt. 3 Monroe 120 acres



TRACY ORLA 6-538-45
Rt. 2 Juda 80 acres



TROTTER KATE 6-532-20
Rt. 1 Juda 80 acres

TROW DON
Rt. 2 Albany
6-560-21
118 acres

TROW SIDNAY
Rt. 1 Brooklyn
6-563-27
120 acres

TROW DON S.
Rt. 2 Albany
6-561-19
162½ acres



TROW WILLIAM
Rt. 1 Brooklyn
6-563-26
160 acres

TROWE RAY
Rt. 2 Albany
6-561-15
220 acres

TROW WILLIAM
Rt. 2 Albany
6-563-28
104 acres

TROWE RAY
Rt. 2 Albany
6-561-14
140 acres

TRUMPY FRANK
Clarno
6-526-24
308 acres

TRUMPY HAROLD 6-524-30
Rt. 1 Monroe 140 acres

TRUMPY JACOB 6-563-43
Rt. 1 Albany 487 acres

TRUMPY JACOB 6-499-23
Rt. 2 Monticello 160 acres

TRUTTMANN SYLVAN J. 6-493-5
Rt. 3 Blanchardville 217 acres



TRYON WALTER R. 6-558-1
Rt. 1 Monticello 120 acres



TSCHABOLD EMIL 6-515-10
Rt. 3 Monroe 149 acres



TSCHUDY A. H. 6-529-10
Rt. 5 Monroe 70 acres

TSCHUDY EMIL 6-526-21
Rt. 1 Monroe 76 acres

TSCHUDY W. A. & WEAVER SEYLER 6-531-29
Rt. 5 Monroe 192 acres



TOLLAKSON VICTOR 6-497-11
Rt. 1 Argyle 314 acres

TUCKER CHARLES MRS. 6-509-41
Rt. 2 Browntown 3 acres

TYLER CATHERINE MRS. 6-521-34
Monroe 40 acres

TUCKER V. A. 6-512-23
Rt. 1 Browntown 79 acres

TUESCHER SAM 6-503-1
Rt. 4 Monroe 247½ acres



The Upright Swiss Embroideries, Inc.

Handkerchiefs and Aprons

Organdy, Net and Lace Edges

Chevrons and Emblems

A. W. WIESER — New Glarus, Wis.

Phone 195



ULA JAMES E. 6-489-11
Blanchardville 78 3)4 acres



UPDIKE VELMA MRS. 6-559-25
Rt. 1 Monticello 188 acres



ULA JOHN D. 6-489-13
Rt. 3 Blanchardville 173 acres



UPDIKE MILFORD L. 6-503-2
Rt. 4 Monroe 300 acres



UNGER FRANK 6-514-27
Rt. 3 Monroe 120 acres

URBEN W. J. 6-501-29
Rt. 2 Monticello 160 acres



UPDIKE MELVIN 6-506-2
Rt. 1 Argyle 216 acres



VAMSREAD TORUAL 6-489-34
Rt. 3 Blanchardville 160 acres

VAMSTAD OSCAR 6-489-2
Rt. 3 Blanchardville 240 acres

VETTERLE HENRY 6-527-29
Rt. 1 Monroe 115 acres



VANCE MAY 6-532-16
Rt. 2 Monroe 325 acres

VINGER ALMA 6-491-31
Rt. 1 Argyle 160 acres

VANDER VALDEN FRANK 6-514-11
Rt. 3 Monroe 160 acres

VINGER CLARENCE C. 6-496-29
Rt. 1 Blanchardville 334 acres

VENDEN MELVIN 6-488-43
Rt. 3 Mount Horeb 218 acres

VINGER L. 6-490-23
Argyle 260 acres

VINGER LAWRENCE 6-490-18
Blanchardville 165 acres



VOEGELI EARL F. 6-493-12
Rt. 1 New Glarus 109½ acres

VINGER M. C. 6-491-24
Rt. 1 Argyle 159 acres



VOEGELI EMIL G. 6-551-34
Rt. 4 Monroe 120 acres

VITALE PETER 6-571-36
Rt. 1 Brooklyn 80 acres



VOEGELI FRED 6-516-44
Rt. 3 Monroe 160 acres

VOEGELI EMIL 6-559-20
Rt. 2 Monticello 120 acres

VOEGELI HERMAN 6-498-6
Rt. 2 Monticello 240 acres

VOEGELI JACOB 6-566-19
Rt. 2 Monticello 351 acres



VOEGELI RAYMOND 6-548-44
Rt. 2 Monroe 235 acres



VOEGEL JOE 6-568-34
Rt. 2 Belleville 153 acres

VOEGLIE MINNIE 6-569-35
Rt. 1 Belleville 120 acres

VOEGELI RAY A. 6-549-2
Rt. 2 Monroe 148 acres

VOGEL ALBERT 6-516-8
Rt. 3 Monroe 160 acres

VOEGELI RAY A. 6-551-19
Rt. 4 Monroe 277 acres

VOGEL CHARLES 6-524-21
Rt. 1 Monroe 120 acres

VOGEL CHARLES MRS. 6-529-21
Rt. 5 Monroe 70 acres



VOGEL FRED 6-504-16
Rt. 4 Monroe 220 acres

VOGEL ROBERT 6-527-34
Clarno 95 acres

VOGEL WALTER 6-515-28
Rt. 3 Monroe 109 acres

WASHINGTON SERVICE AND SUPPLY CO.

D. X. OIL AND GAS

RT. 2 — MONTICELLO, WIS.

General Repair Work

Feed and Seed — Fertilizer

Grinding and Mixing — Hardware

Electric and Acetyline Welding

Phone 128X

Owners — Otto Graber, George Rusch

WAELTI & GRUENEWALD

DAIRY FARM

Registered Holsteins—

Homestead and Hosley Breeding

MELVIN WAELTI—Owner

Norman Gruenwald—Mgr. RR 2 Monroe, Wis.

WIL-EI DELL DAIRY
GREEN COUNTY'S HOME DAIRY



"THE GRASSLAND FARM"
William and William J. Figi, Prop.

ARGYLE, WISCONSIN PHONE MONROE 959-3

BUSINESS SECTION OF DAYTON

WOODYS DEW DROP INN
E. W. Viney—Prop.

DAYTON GENERAL STORE
Vertice Raught—Prop.

WAELCHLI GOTTFRIED 6-556-12
Rt. 1 Monticello 120 acres

WACHENDORF MOLLY 6-542-43
P. O. Box 555 Brodhead 30 acres

WAEFLER JOHN 6-533-17
Rt. 1 Juda 190 acres

WEALTI ALVIN 6-574-19
Rt. 1 Brooklyn 360 acres



WEALTI CHRIS 6-544-43
Rt. 1 Juda 230 acres

WEALTI JOHN 6-504-40
Rt. 4 Monroe 220 acres



WEALTI MELVIN 6-532-30
Rt. 2 Monroe 126 acres



WAGNER ESTATE L. S. 6-531-41
Rt. 5 Monroe 60 acres



WALD ESTATE CARL 6-516-10
Rt. 3 Monroe

WALD CARL J. 6-517-37
Rt. 3 Monroe 76½ acres

WALDEN KLARA MRS. 6-496-44
Rt. 1 Argyle 140 acres

WALMER HARLAND 6-542-34
Rt. 3 Brodhead 80 acres



WALDEN GEORGE 6-489-12
Rt. 3 Blanchardville 229 acres



WALMER OLIVER 6-562-9
Rt. 2 Albany 160 acres



WALDER ROBERT 6-546-22
Rt. 2 Brodhead 200 acres

WALRACK DEWEY 6-489-39
Rt. 3 Blanchardville 120 acres

WALDER WILLIAM 6-554-10
Rt. 1 Brodhead 45 acres



WALRACK WILLIAM 6-488-42
Rt. 3 Mount Horeb 84 acres



WALTER GLEN 6-532-33
Rt. 1 Juda 80 acres



WALTERS HAROLD 6-548-4
Rt. 2 Monroe 150 acres

WALTER SAMUES E. 6-534-3
Rt. 1 Juda 100 acres



WALL JOHN 6-554-43
Rt. 1 Brodhead 80 acres

WALTERS CASPER 6-523-39
Rt. 1 Monroe 9 acres



WALLACE IRUING 6-571-40
Rt. 1 Brooklyn 160 acres

WALTERS FRANK 6-510-21
Rt. 1 Browntown 80 acres

WALLEN G. C. 6-494-5
Rt. 1 New Glarus 40 acres

WANG BERTHA 6-508-20
Rt. 1 Woodford 200 acres

WATTS FRANK 6-572-23
Rt. 1 Brooklyn 40 acres



WATE ESTATE 6-575-7
Rt. 1 Brooklyn 206 acres



WEALTI SAM 6-521-43
Monroe 157 acres

WATKINS ARCHIE 6-570-7
Rt. 1 Belleville 83 acres

WEBB ROY 6-562-18
Rt. 1 Albany 120 acres

WATRUD BEN L. 6-488-10
Rt. 3 Blanchardville 237 acres

WEBBER EDWARD MRS. 6-563-42
Rt. 1 Albany 80 acres

WEBER ALFRED 6-495-27
Rt. 1 New Glarus 298 acres

WEBER PETER 6-557-23
Rt. 1 Albany 260 acres



WEBER SANFORD 6-529-16
Rt. 5 Monroe 67 acres



WEIDMAN DALLAS 6-546-34
Rt. 2 Monroe 80 acres



WEISS CARL 6-547-20
Rt. 2 Monroe 106 acres



WEISS FRED 6-548-9
Rt. 2 Monroe 196 acres



WEISS JOHN 6-530-20
Rt. 5 Monroe 130 acres



WEISS LEONARD 6-548-43
Rt. 2 Monroe 160 acres



WEISS ROBERT 6-548-11
Rt. 2 Monroe 233 acres

WELLS CECIL 6-507-22
Rt. 1 Argyle 215 acres



WEISS THEODORE R. 6-551-22
Rt. 4 Monroe 156 acres

WELLS ORSON 6-513-17
Rt. 3 Monroe 160 acres



WEHINGER ALBERT 6-522-44
Rt. 1 Monroe 240 acres



WELLS OTIS 6-519-19
Rt. 3 Browntown 265 acres

WELLS BERT 6-508-45
Rt. 1 Woodford 80 acres



WELLS RALPH 6-514-25
Rt. 3 Monroe 200 acres

WELLS RAY 6-508-18
Rt. 1 Woodford 100 acres



WENGER ERNEST 6-566-14
Rt. 2 Monticello 80 acres



WELLS RAY 6-508-11
Rt. 1 Woodford 120 acres



WENDLER MELVIN 6-541-45
Rt. 2 Brodhead 220 acres



WELZ ERNEST O. 6-529-35
Rt. 5 Monroe 80 acres



WENDLER SAMUEL 6-541-22
Rt. 2 Bordhead 100 acres



WENGER AMBROSE 6-492-13
Rt. 1 Blanchardville 317 acres

WESELOK ERVIN 6-538-2
Rt. 2 Juda 45 acres

WEST FRANK R. 6-509-40
Rt. 1 Browntown 205 acres

WHALEN WILLIAM 6-559-42
Rt. 1 Albany 238 acres

WEST FRANK F. 6-521-13
Rt. 1 Roundtown 100 acres

WHITEHEAD BROS. 6-521-3
Rt. 1 Browntown 158 acres

WESSEL ESTATE 6-550-32
Rt. 2 Monroe 120 acres

WHITEHEAD ELMER L. 6-534-31
Rt. 1 Juda 120 acres



WHALEN FRANK 6-560-40
Rt. 1 Albany 337 acres

WHITEHEAD EUGENE 6-522-23
Rt. 1 Monroe 250 acres

WHITEHEAD HAROLD 6-532-21
Rt. 2 Monroe 200 acres



WHITEHEAD RALPH W. 6-534-33
Rt. 1 Juda 217 acres

WHITEHEAD SEVER 6-521-40
Rt. 1 Browntown 40 acres

WHITEHEAD STANLEY 6-547-13
Rt. 2 Monroe 230 acres



WIDEMAN CLAUDE E. 6-536-36
Rt. 1 Juda 80 acres

WIELAND ERNEST 6-569-32
Rt. 1 Belleville 180 acres



WIEMAN HENRY 6-508-3
Rt. 1 Woodford 160 acres



WIESER WALTER 6-512-33
Rt. 1 Browntown 80 acres

WIESE WILLIAM 6-569-8
Rt. 1 Belleville 293 acres

WILD ROBERT 6-496-36
Rt. 2 Monticello 165 acres

WILD DALLAS C. 6-505-26
Rt. 4 Monroe 104 acres



WILD WILBERT F. 6-504-39
Rt. 4 Monroe 160 acres



WILD HERMAN 6-532-41
Rt. 1 Juda 116 acres

WILLBORN RICHARD 6-530-41
Rt. 5 Monroe 133 acres

WILD IRVING 6-495-4
Rt. 1 New Glarus 365 acres

WILLIAMS MERLYN 6-509-11
Rt. 1 Browntown 160 acres

WILLIAMS WILLIS E. 6-564-41
Rt. 1 Monticello 160 acres



WILLIAMS EVERETT 6-561-26
Rt. 2 Albany 123 acres



WILLIAMS GEORGE ESTATE 6-538-40
Rt. 2 Juda 130 acres

WILLIAMS IRA 6-538-39
Rt. 2 Juda 120 acres

WILLIAMS JOHN C. 6-519-20
Rt. 3 Monroe 250 acres

WINDEN ELMER 6-490-17
Rt. 1 Blanchardville 131 acres

WINDEN LLOYD 6-492-37
Rt. 1 Blanchardville 135 acres

WITT ELMER MRS. 6-551-41
Rt. 1 Monticello 10 acres



WITT LESTER A. 6-550-11
Rt. 2 Monroe 126 acres



WITTENWYLER JOHN 6-558-23
Rt. 1 Monticello 360 acres



WITT LESTER A. 6-552-37
Rt. 1 Monticello 200 acres



WITTENWYLER MATT H. 6-558-21
Rt. 1 Monticello 227 acres

WITT LESTER A. 6-550-13
Rt. 2 Monroe 159 acres

WITTENWYLER WALTER 6-575-10
Rt. 2 Brooklyn 136 acres



WITTENWYLER JACOB M. 6-558-16
Rt. 1 Monticello 180 acres

WITTENWYLER WALTER 6-558-14
Rt. 1 Monticello 120 acres

WITTWER JOHN J. 6-550-12
Rt. 2 Monroe 160 acres



WOLF EDWARD 6-522-33
Rt. 1 Monroe 120 acres



WITTWER ROBERT 6-499-32
Rt. 2 Monticello 120 acres



WOLFLEY GRACE MRS. 6-551-33
Rt. 4 Monroe 120 acres



WOOLFE SISTERS 6-529-40
Rt. 5 Monroe 82 acres



WOLF RUSSELL 6-520-36
Rt. 1 Browntown 146 acres

WOLF EDWARD 6-522-34
Rt. 1 Monroe 1 acre



WOLF RUSSELL 6-520-39
Rt. 1 Monroe 80 acres



WOLTER HENRY 6-545-17
Rt. 2 Brodhead 140 acres



WOODSTOCK WILLIAM 6-563-13
Rt. 3 Evansville 160 acres



WOOD WALTER O. 6-552-14
Rt. 1 Albany 160 acres

WOODWARD CLARA MRS. 6-543-18
Rt. 2 Brodhead 80 acres

WOOD WILLIAM 6-547-21
Rt. 2 Monroe 113 acres

WRIGHT STANLEY 6-554-35
Rt. 1 Brodhead 143 acres

WOODLE CUSSIUS 6-540-25
Rt. 2 Juda 162 acres



WUETRICH AL. 6-527-22
Rt. 1 Monroe 240 acres



WUETRICH FRED 6-522-2
Rt. 1 Monroe 80 acres



WUETHRICH JOHN 6-524-19
Rt. 1 Monroe 80 acres

WUETRICH JOHN 6-549-12
Rt. 2 Monroe 70 acres

WUETHRICH 6-537-18
Rt. 2 Juda 95 acres

WUETHRICH JOHN 6-525-28
Rt. 1 Monroe 140 acres



WUETHRICH WILLIAM 6-533-9
Rt. 1 Juda 120 acres

WUETHRICH JOHN 6-538-28
Rt. 2 Juda 95 acres

WUNSCHEL BERT 6-534-27
Rt. 1 Juda 100 acres

WUTHRICH SIM 6-527-24
Rt. 1 Monroe 137 acres

WYSS JACOB 6-505-24
Rt. 4 Monroe 280 acres



WYSS ALBERT 6-549-18
Rt. 2 Monroe 140 acres

WYSS MAX SR. 6-545-28
Rt. 2 Brodhead 80 acres



WYSS CARL 6-516-37
Rt. 4 Monroe 196 acres



WYSS RICHARD 6-532-35
Rt. 1 Juda 214 acres

WYSS CARL W. 6-515-13
Rt. 4 Monroe 196 acres

WYSS WALTER E. 6-529-20
Rt. 5 Box 124 Monroe 80 acres



WYSS WALTER R. 6-504-5
Rt. 4 Monroe 80 acres



WYTTENBACH INEZ 6-496-24
Rt. 2 Monticello 184 acres



YARWOOD FLORA MRS. 6-572-3
Rt. 1 Brooklyn 70 acres



YARWOOD SHELDON 6-572-1
Rt. 1 Brooklyn 59 acres



YAUN HERMAN 6-568-33
Rt. 2 Belleville 157 acres



YAUN LEON 6-494-17
Rt. 1 New Glarus 139 acres



YEAGER ANNA MRS. 6-541-32
Rt. 2 Juda 40 acres



YOST AVERY 6-519-39
Browntown 160 acres

YOST LOTTIE MRS. 6-519-40
Browntown 80 acres

YOUNG DALE S. 6-540-33
Rt. 2 Brodhead 120 acres

YOST AVERY 6-519-5
Browntown 138 acres

GREEN COUNTY CHEESE Co-op. ***6 552-32***
Rt. 2 Monroe



ZION EVANG. UNITED BRETHREN

East Clarno School 6-527-36



EDWARD ZWICKER CONST. CO.

304 Highway 11 West

Monroe, Wis.

— ACORN BARN EQUIPMENT —

Phone 2387

ZEE PAUL R. 6-553-39
Rt. 1 Brodhead 176 acres



ZELLER WALTER 6-565-22
Rt. 1 Monticello 208 acres

ZENTNER CASPER 6-564-36
Rt. 1 Monticello 240 acres



ZENTNER DELMAR N. 6-495-7
Rt. 1 New Glarus 199 acres



ZENTNER EDWARD 6-505-32
Rt. 4 Monroe 80 acres



ZENTNER ERNST W. 6-495-26
Rt. 1 New Glarus 288½ acres



ZENTNER NIC 6-568-20
Rt. 1 New Glarus 272 acres



ZIBOLSKY ARTHUR 6-554-39
Rt. 1 Brodhead 297 acres



ZENTNER OSWALD H. Jr. 6-566-20
Rt. 2 Monticello 171 acres



ZIBUNG VALENTINE J. 6-526-16
Rt. 5 Monroe 165 acres

ZETTLE LESTER 6-520-1
Rt. 1 Monroe 111 acres

ZIEHLI ERNEST 6-569-45
Rt. 1 Belleville 200 acres



ZETTLE LESTER 6-522-32
Rt. 1 Monroe 111 acres

ZIETZ BROS. 6-542-3
Rt. 3 Brodhead 192 acres



ZILTENER FRED 6-531-37
Rt. 5 Monroe 180 acres

ZIMMERMAN ADOLPHE 6-552-7
Rt. 1 Monticello 120 acres



ZILTENER LOUISE MRS. 6-540-41
Rt. 2 Brodhead 154 acres



ZIMMERMAN RALPH J. 6-554-2
Rt. 1 Brodhead 157 acres



ZIMMERLI BEN 6-545-22
Rt. 2 Brodhead 120 acres



ZIMMERMAN ANNA MRS. 6-499-39
Rt. 2 Monticello 160 acres



ZIMMERLI WILL 6-557-16
Rt. 1 Albany 113.4 acres

ZIMMERMAN ANNA MRS. 6-499-40
Rt. 2 Monticello 120 acres



ZIMMERMAN BROS. 6-511-16
Rt. 1 Browntown 172 3)4 acres

ZIMMERMAN GERALD 6-540-4
Rt. 2 Brodhead 40 acres



ZIMMERMAN EDWARD 6-499-41
Rt. 2 Monticello 193 acres

ZIMMERMAN JACOB 6-492-19
Rt. 1 New Glarus 160 acres

ZIMMERMAN ERWIN 6-563-37
Rt. 1 Albany 214 acres

ZIMMERMAN MILO MRS. 6-538-38
Rt. 2 Juda 89 acres

ZIMMERMAN GERALD 6-539-22
Rt. 2 Brodhead 50 acres

ZIMMERMAN RALPH 6-559-26
Rt. 1 Monticello 97 acres



ZIMMERMAN ROBERT J. 6-500-35
Rt. 2 Monticello 184 acres

ZIMMERMAN WILBUR 6-515-9
Rt. 3 Monroe 93 acres



ZIMMERMAN WILL 6-507-17
Rt. 1 Argyle 80 acres



ZUBER JOHN A. 6-567-1
Rt. 1 New Glarus 108 acres

ZUEROHER CHARLES ESTATE 6-553-44
Rt. 1 Brodhead 157 acres



ZUHLKE WILLIAM 6-528-3
Rt. 5 Monroe 120 acres

ZUMKEHR ARNOLD 6-549-28
Rt. 2 Monroe 160 acres

ZURFLUH FRED 6-557-36
Rt. 1 Albany 157 acres

ZURFLUH JOHN 6-556-42
Rt. 1 Albany 120 acres

ZURFLUH JOHN SR. 6-557-30
Rt. 1 Albany 80 acres

ZURFLUH LOUIS J. 6-557-29
Rt. 1 Albany 130 acres

ZWEIFEL CLARENCE 6-572-25
Rt. 1 Brooklyn 151 acres



ZWEIFEL FRED 6-500-42
Rt. 2 Monticello 200 acres



ZWEIFEL FRED 6-565-13
Rt. 1 Belleville 80 acres



ZWEIFEL GILBERT 6-565-3
Rt. 1 Belleville 355 acres

ZWEIFEL GILBERT 6-557-43
Rt. 1 Albany 120 acres



ZWEIFEL HENRY 6-536-10
Rt. 1 Juda 118 acres



ZWEIFEL JOHN H. 6-567-3
Rt. 1 New Glarus 154 acres



ZWEIFEL IVAN E. 6-568-13
Rt. 1 New Glarus 252 acres



ZWEIFEL THOMAS 6-500-43
Rt. 2 Monticello 180 acres

ZWEIFEL JOE E. 6-567-14
Rt. 1 New Glarus 217 acres

Carnation

Homestead

and Hosley Breeding

10 year average, 440 fat

100% Calfhood Vacc.

— Type Classified —

Score — 83.3

R. R. 5

Monroe

Wisconsin

Greencowis Farm

Timm's Holsteins

W. G. Timm - owner

Donald Timm



Swisconsin Cheese Co.

NEW GLARUS, WISCONSIN

Owner—Otto Anderegg

WE AGE CHEESE

FROZEN FOOD LOCKER PLANT

WHOLESALE — RETAIL AND

MAIL-ORDER

PHONE 85

— International Shipping —

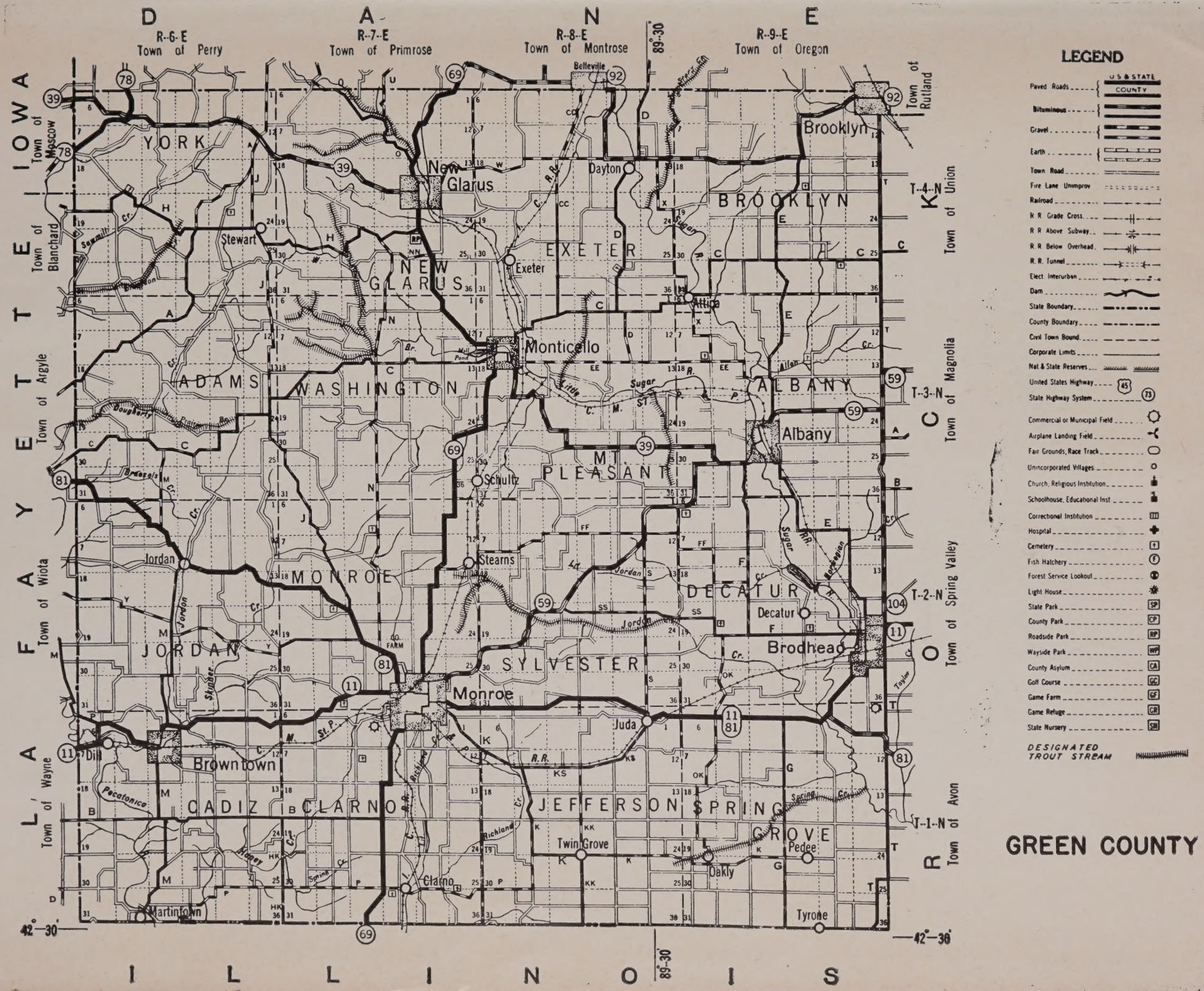

LEGEND

	U.S. & STATE	COUNTY
Paved Roads		
Bituminous		
Gravel		
Earth		
Town Road		
Fire Lane Unimprov		
Railroad		
R R Grade Cross		
R R Above Subway		
R R Below Overhead		
R. R. Tunnel		
Elect Interurban		
Dam		
State Boundary		
County Boundary		
Civil Town Bound		
Corporate Limits		
Nat & State Reserves		
United States Highway	45	
State Highway System	73	
Commercial or Municipal Field		
Airplane Landing Field		
Fair Grounds, Race Track		
Unincorporated Villages		
Church, Religious Institution		
Schoolhouse, Educational Inst		
Correctional Institution		
Hospital		
Cemetery		
Fish Hatchery		
Forest Service Lookout		
Light House		
State Park		SP
County Park		CP
Roadside Park		RP
Wayside Park		WP
County Asylum		CA
Golf Course		GC
Game Farm		GF
Game Refuge		GR
State Nursery		SN
DESIGNATED TROUT STREAM		

GREEN COUNTY